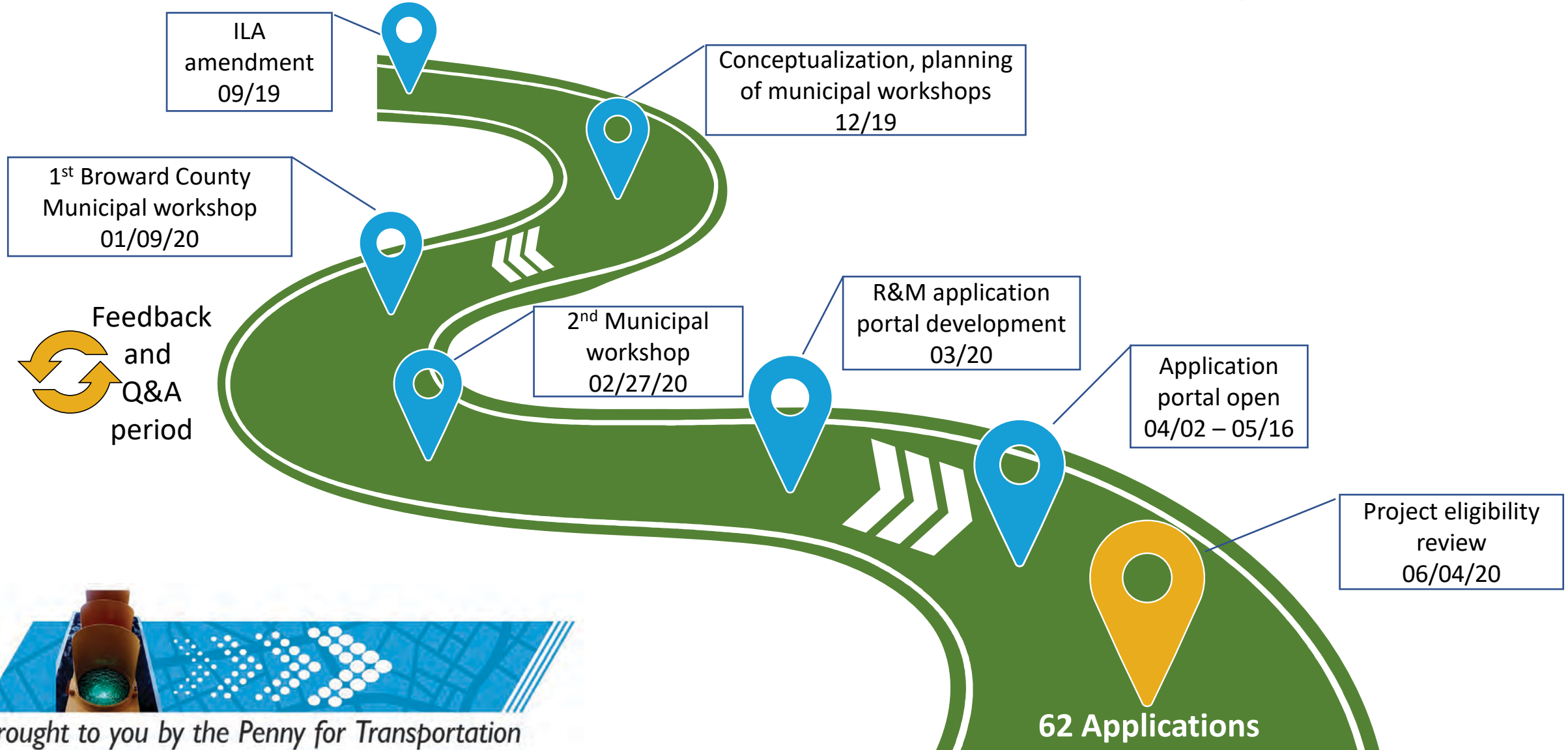


Broward County Transportation Surtax

Oversight Board Presentation
Municipal Rehabilitation and Maintenance (R&M) Projects
Cycle 1 – FY 2020
June 4, 2020



The Rehab and Maintenance Roadmap

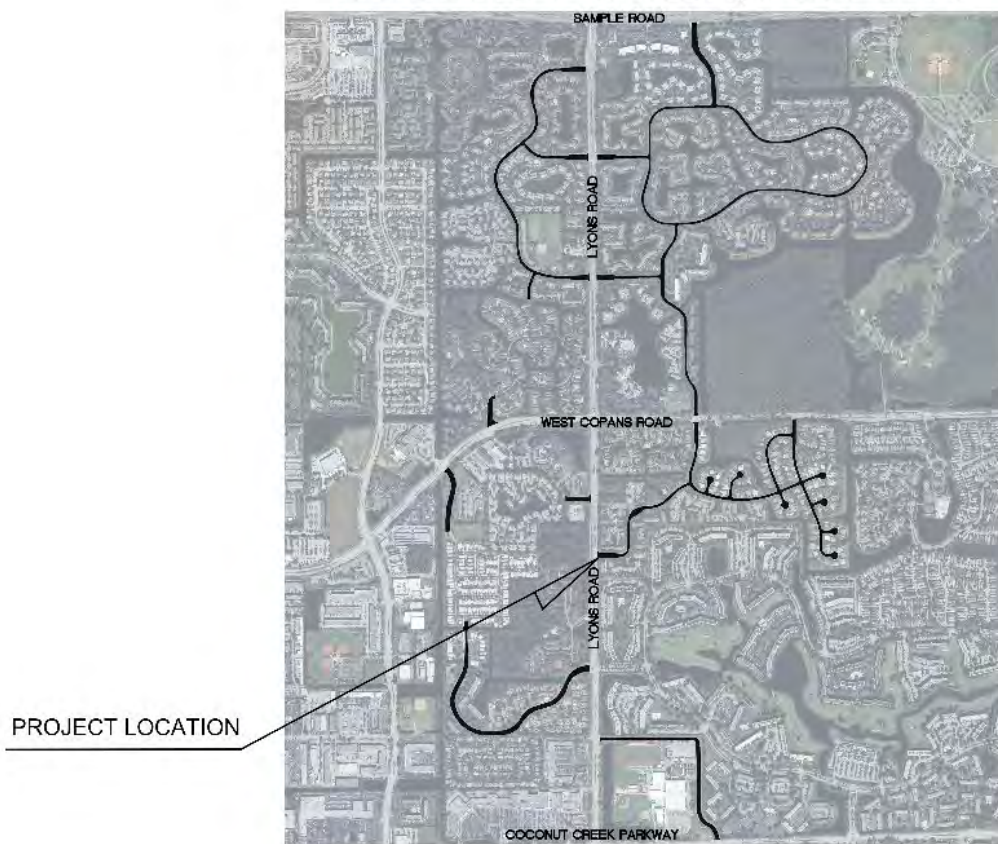


Brought to you by the Penny for Transportation

Surtax Municipal R&M Projects – FY 2020

Municipality	Coconut Creek
Project ID	BC-CCREEK-FY2020-00001
Category	Milling, paving, and resurfacing of public roads
Description	As part of a multi-phase roadway rehabilitation project, the City is applying for funds to assist in Phase 2 of their Comprehensive Street Improvement Project, which includes milling and resurfacing, striping, sidewalk and ADA improvements.
Location	Multiple locations
Project Estimate	\$ 3,000,000

LOCATION
COCONUT CREEK, FLORIDA

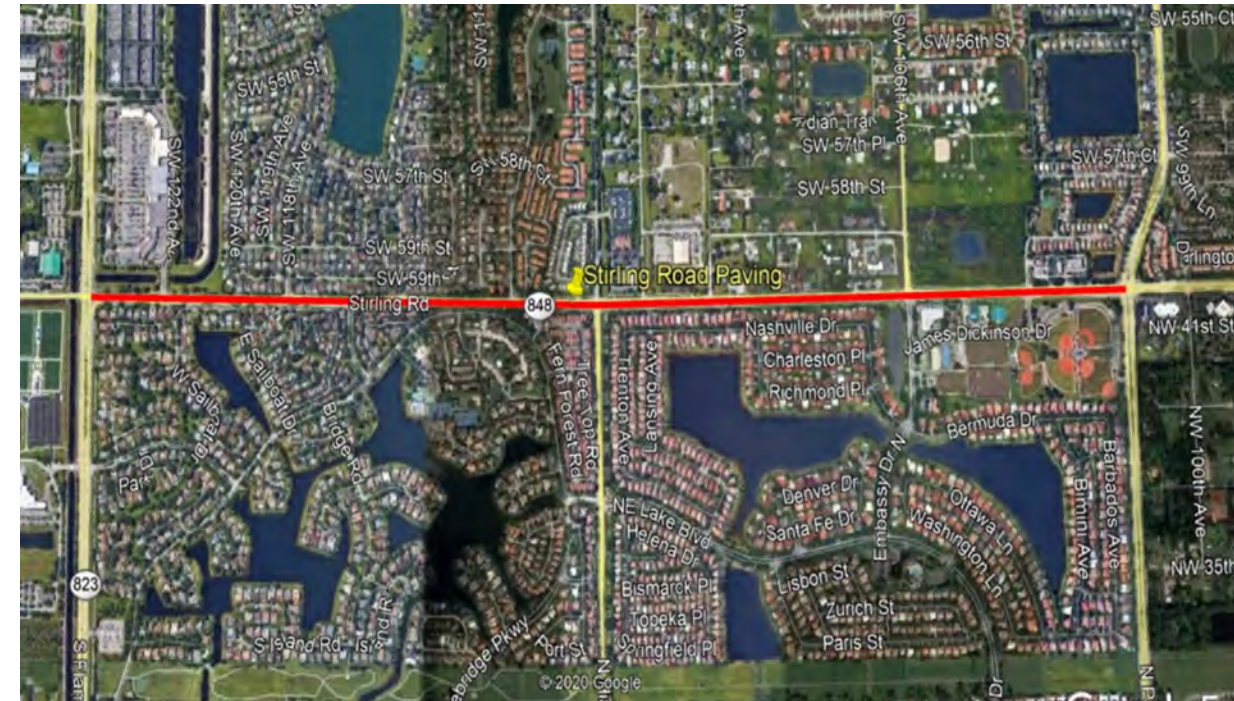


VICINITY MAP
NOT TO SCALE



Surtax Municipal R&M Projects – FY 2020

Municipality	Cooper City
Project ID	BC-COOPERC-FY2020-00001
Category	Milling, paving, and resurfacing of public roads
Description	Milling and resurfacing of Stirling Road from Flamingo Road to Palm Avenue
Location	Stirling Road from Flamingo Road to Palm Avenue
Project Estimate	\$1,036,960



Surtax Municipal R&M Projects – FY 2020

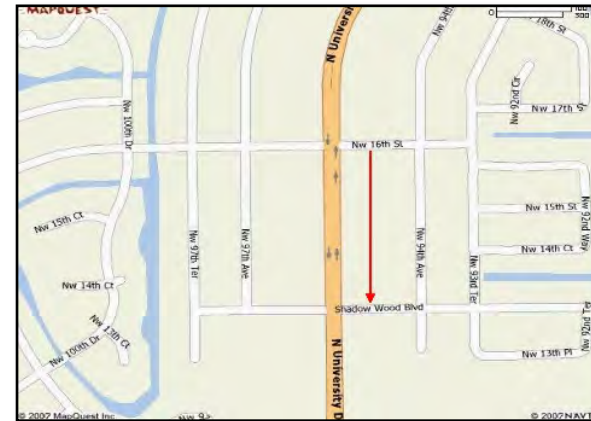
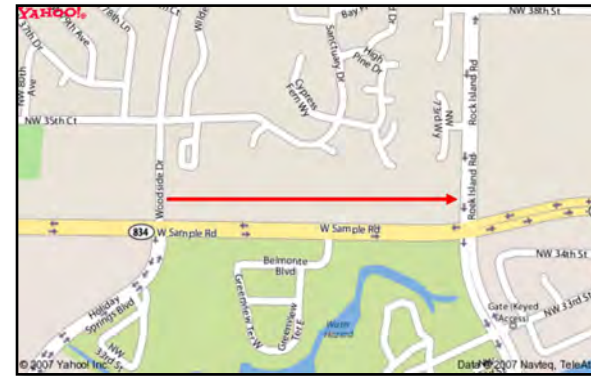
Municipality	Cooper City
Project ID	BC-COOPERC-FY2020-00002
Category	Bridge repairs
Description	Bridge inspections and structural repairs
Location	5 bridge locations
Project Estimate	\$138,275

No Project Map Provided



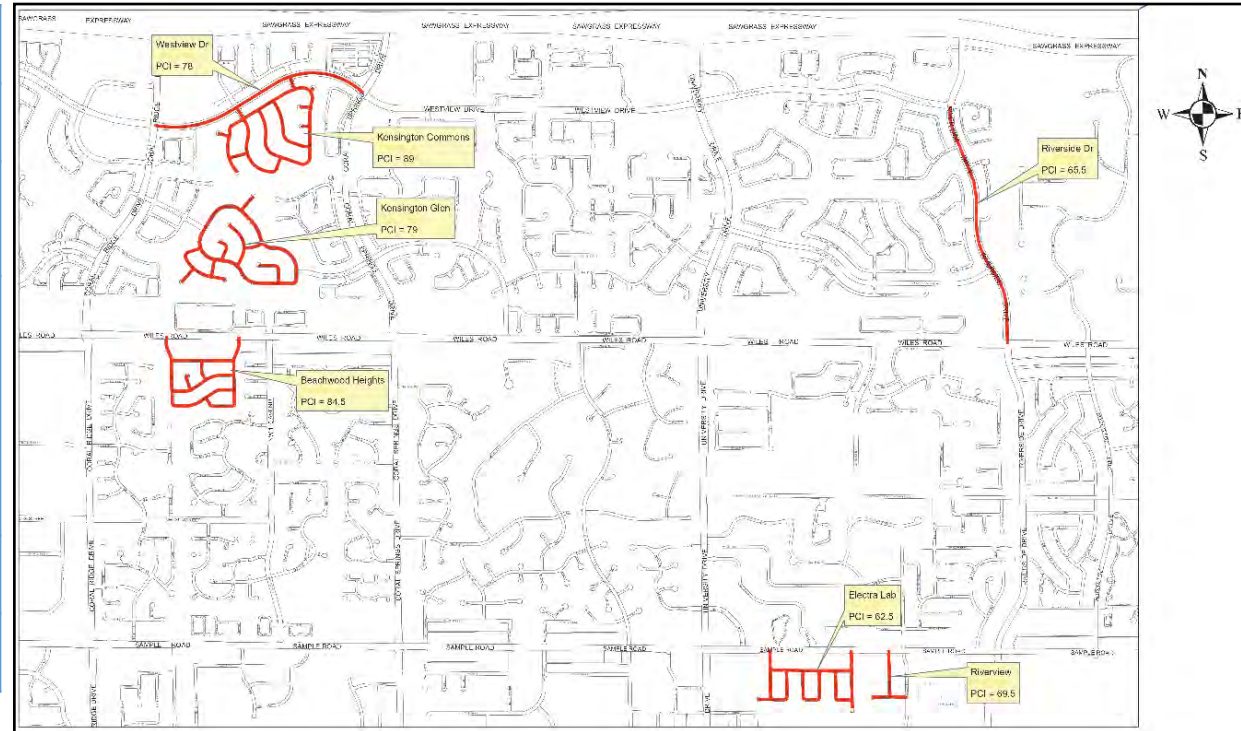
Surtax Municipal R&M Projects – FY 2020

Municipality	Coral Springs
Project ID	BC-CSPRINGS-FY2020-00001
Category	Milling, paving, and resurfacing of public roads
Description	Milling, repairing, and resurfacing the highest priority alleyways in the City.
Location	Multiple
Project Estimate	\$399,406



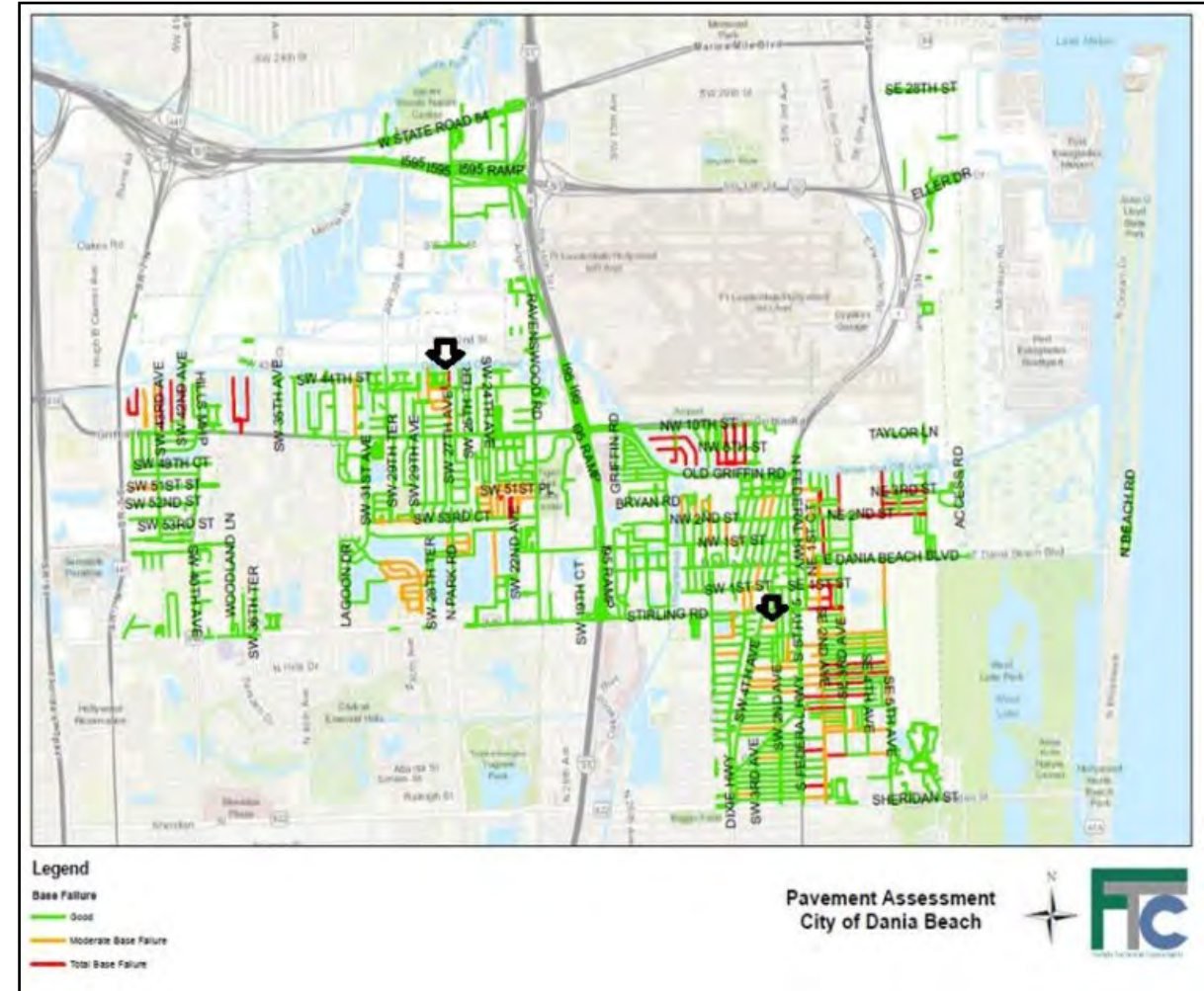
Surtax Municipal R&M Projects – FY 2020

Municipality	Coral Springs
Project ID	BC-CSPRINGS-FY2020-00002
Category	Milling, paving, and resurfacing of public roads
Description	Mill and resurface neighborhood streets with and on collector roadways where feasible. This submission includes 5 local neighborhood streets and 2 Collector/Arterial.
Location	Multiple
Project Estimate	\$1,881,531



Surtax Municipal R&M Projects – FY 2020

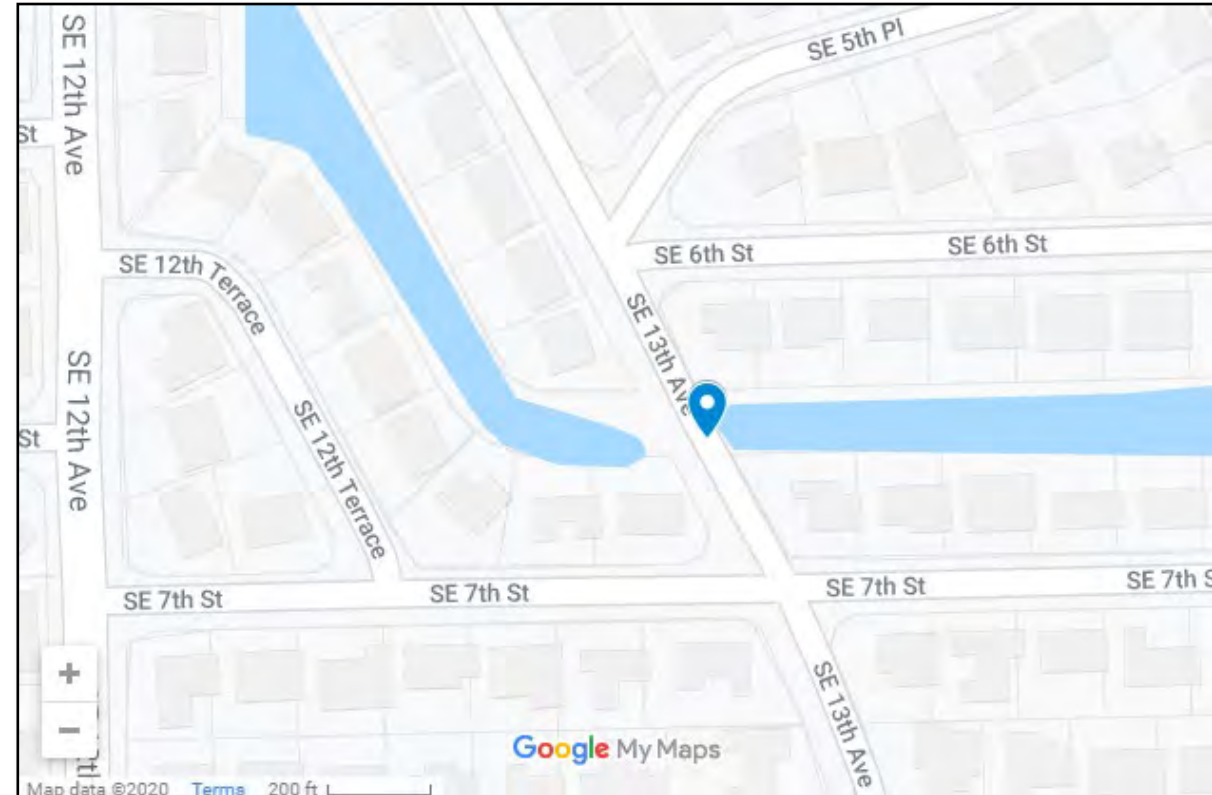
Municipality	Dania Beach
Project ID	BC-DBEACH-FY2020-00001
Category	Milling, paving, and resurfacing of public roads
Description	Resurface and rebuild base for various streets in the City based on priority of pavement study - worst roads first. SW 27 Terrace, SW 27 Avenue, and SW 2 Terrace
Location	Multiple locations
Project Estimate	\$297,905



Brought to you by the Penny for Transportation

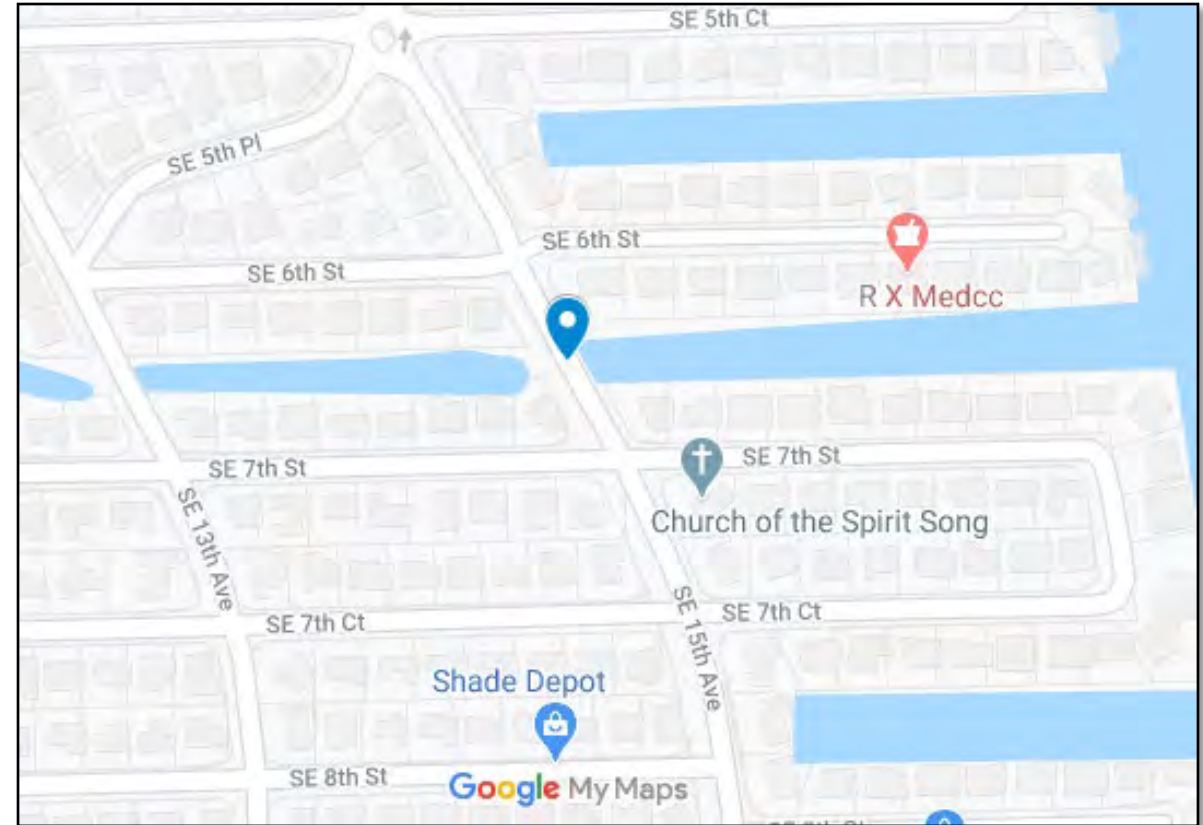
Surtax Municipal R&M Projects – FY 2020

Municipality	Deerfield Beach
Project ID	BC-DFBEACH-FY2020-00001
Category	Bridge repairs
Description	Bridge rehabilitation and repair at the SE 13 Avenue Bridge over the Tern Waterway. repairs will address deficiencies identified in the FDOT Bridge Inspection Reports and improve the structural integrity and safety of the bridge
Location	SE 13 th Ave, over Tern Waterway
Project Estimate	\$791,219



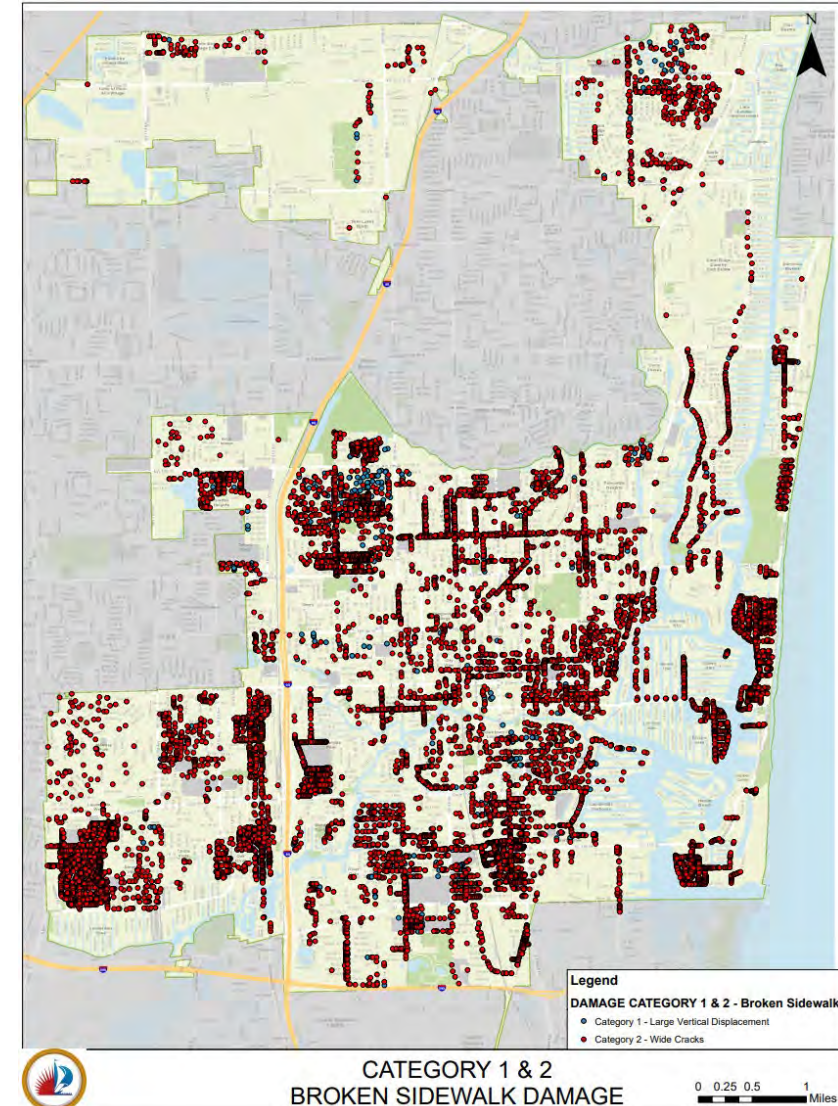
Surtax Municipal R&M Projects – FY 2020

Municipality	Deerfield Beach
Project ID	BC-DFBEACH-FY2020-00002
Category	Bridge repairs
Description	Bridge rehabilitation and repair at the SE 15 Avenue Bridge over the Tern Waterway. repairs will address deficiencies identified in the FDOT Bridge Inspection Reports and improve the structural integrity and safety of the bridge
Location	SE 15 th Ave over Tern Waterway
Project Estimate	\$661,888



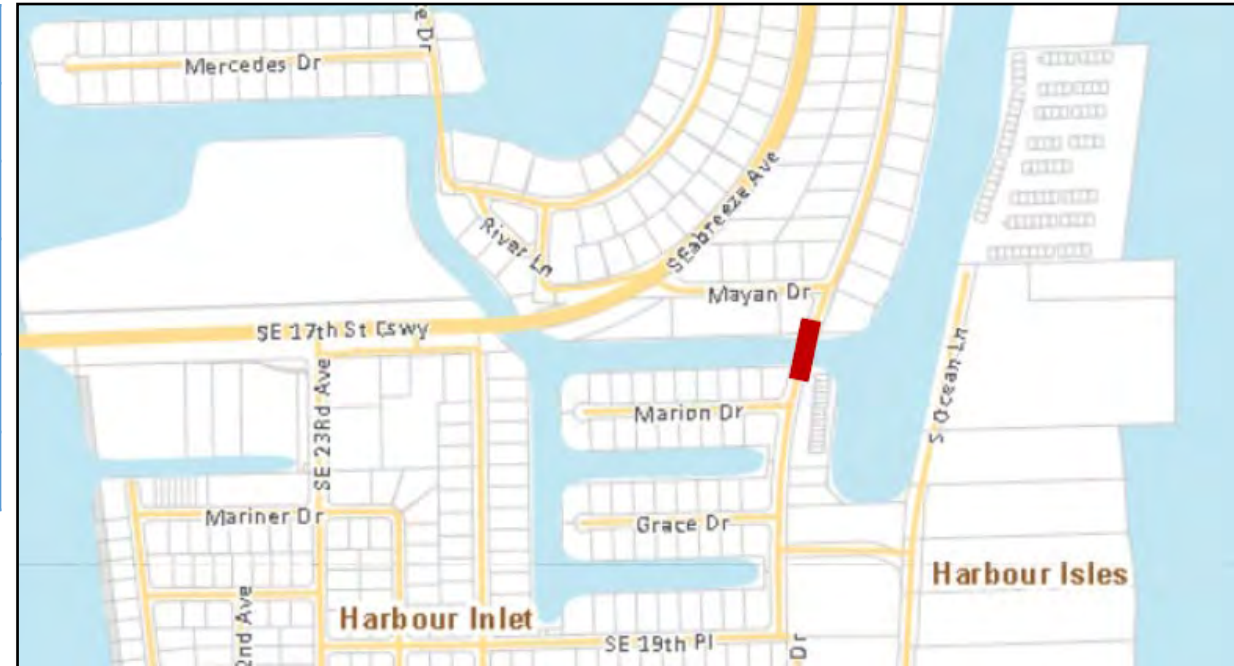
Surtax Municipal R&M Projects – FY 2020

Municipality	Fort Lauderdale
Project ID	BC-FTLAUD-FY2020-00001
Category	Sidewalk/greenway repairs, including repairs to meet ADA standards
Description	Sidewalk repair and maintenance
Location	Multiple locations
Project Estimate	\$1,252,300



Surtax Municipal R&M Projects – FY 2020

Municipality	Fort Lauderdale
Project ID	BC-FTLAUD-FY2020-00002
Category	Bridge repairs
Description	South Ocean Drive bridge replacement 865775
Location	South Ocean Drive, over Marion River
Project Estimate	\$2,553,217



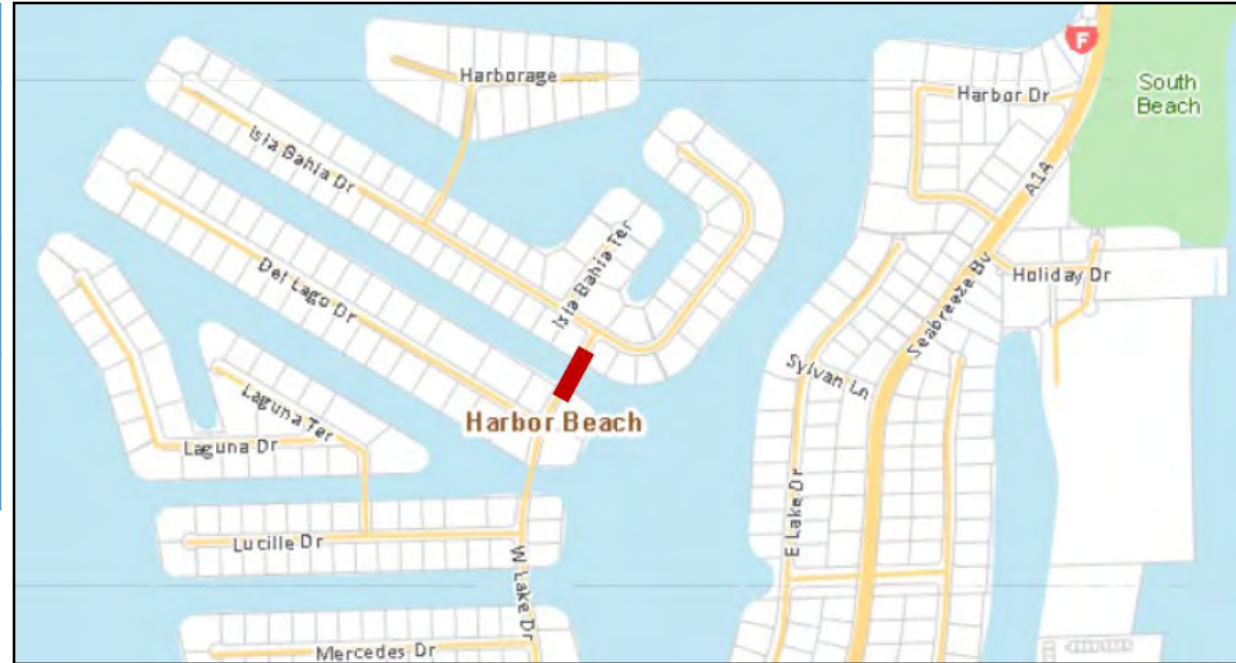
Surtax Municipal R&M Projects – FY 2020

Municipality	Fort Lauderdale
Project ID	BC-FTLAUD-FY2020-00003
Category	Milling, paving, and resurfacing of public roads
Description	E Las Olas Blvd Finger Isles asphalt repair
Location	Multiple locations_Finger Isles
Project Estimate	\$522,757



Surtax Municipal R&M Projects – FY 2020

Municipality	Fort Lauderdale
Project ID	BC-FTLAUD-FY2020-00004
Category	Bridge repairs
Description	West Lake Bridge over Estelle River repairs 865771
Location	West Lake Drive, over Estelle River
Project Estimate	\$1,617,300



Surtax Municipal R&M Projects – FY 2020

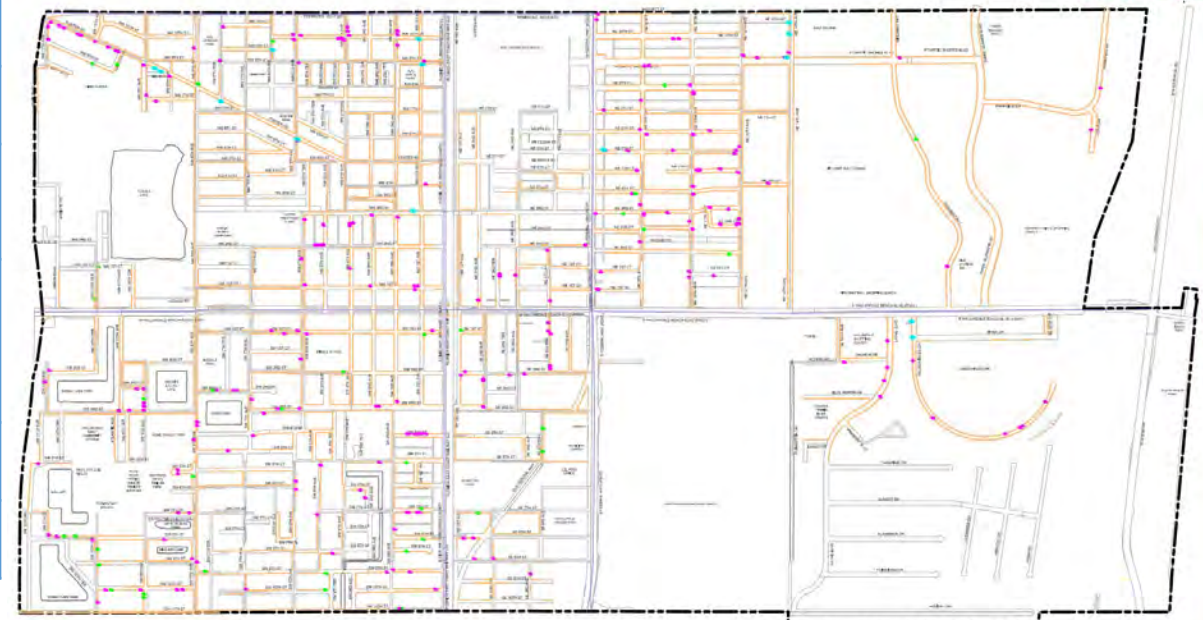
Municipality	Fort Lauderdale
Project ID	BC-FTLAUD-FY2020-00005
Category	Roadway drainage system repairs
Description	Las Olas Blvd and SE 10th St seawall replacement
Location	Multiple locations
Project Estimate	\$3,395,860



Surtax Municipal R&M Projects – FY 2020

Municipality	Hallandale Beach
Project ID	BC-HBEACH-FY2020-00001
Category	Sidewalk/greenway repairs, including repairs to meet ADA standards
Description	Replacing existing damaged sidewalks, tripping hazards, and addressing ADA deficiencies city-wide
Location	Multiple locations
Project Estimate	\$2,971,710

Roadways & Sidewalks - Section VI
FIGURE VI-4 - OVERALL



CRAVEN THOMPSON AND ASSOCIATES



Brought to you by the Penny for Transportation

Surtax Municipal R&M Projects – FY 2020

Municipality	Hallandale Beach
Project ID	BC-HBEACH-FY2020-00002
Category	Sidewalk/greenway repairs, including repairs to meet ADA standards
Description	Rehabilitating and providing new textured patterned crosswalks along US-1, A1A, Pembroke Road and Hallandale Beach Blvd.
Location	Multiple locations
Project Estimate	\$1,710,485

Roadways & Sidewalks - Section VI
FIGURE VI-23 - OVERALL



LEGEND

	GOOD CONDITION - PAINTED CROSS WALK
	GOOD CONDITION - PAVER CROSS WALK
	FAIR CONDITION - PAINTED CROSS WALK
	FAIR CONDITION - PAVER CROSS WALK
	POOR CONDITION - PAINTED CROSS WALK
	POOR CONDITION - PAVER CROSS WALK
	MISSING CONDITION - PAINTED CROSS WALK
	MISSING CONDITION - PAVER CROSS WALK
	HALLANDALE BEACH CITY LIMITS

CROSSWALK CONDITIONS

1	2
3	4

VI-34



Brought to you by the Penny for Transportation

Surtax Municipal R&M Projects – FY 2020

Municipality	Hollywood
Project ID	BC-HLYWD-FY2020-00001
Category	Milling, paving, and resurfacing of public roads
Description	Five phases of milling, paving, resurfacing and sidewalk repairs to benefit the residents and visitors walking, biking and driving in District 3 and 4 within the City of Hollywood. Detailed information has been provided in document uploads.
Location	Multiple locations
Project Estimate	\$2,967,457

SEGMENT A: North Park Road (Sheridan and Oak Drive). District 4



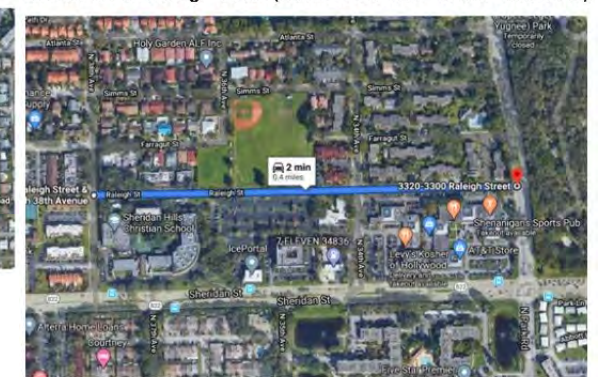
SEGMENT B: N 26th Ave (Taft Street - Sheridan Street). District 3



SEGMENT C: West Park Road (North 40 Avenue - North Park Road). District 3



SEGMENT D: Raleigh Street (North 38 Avenue - North Park Road).

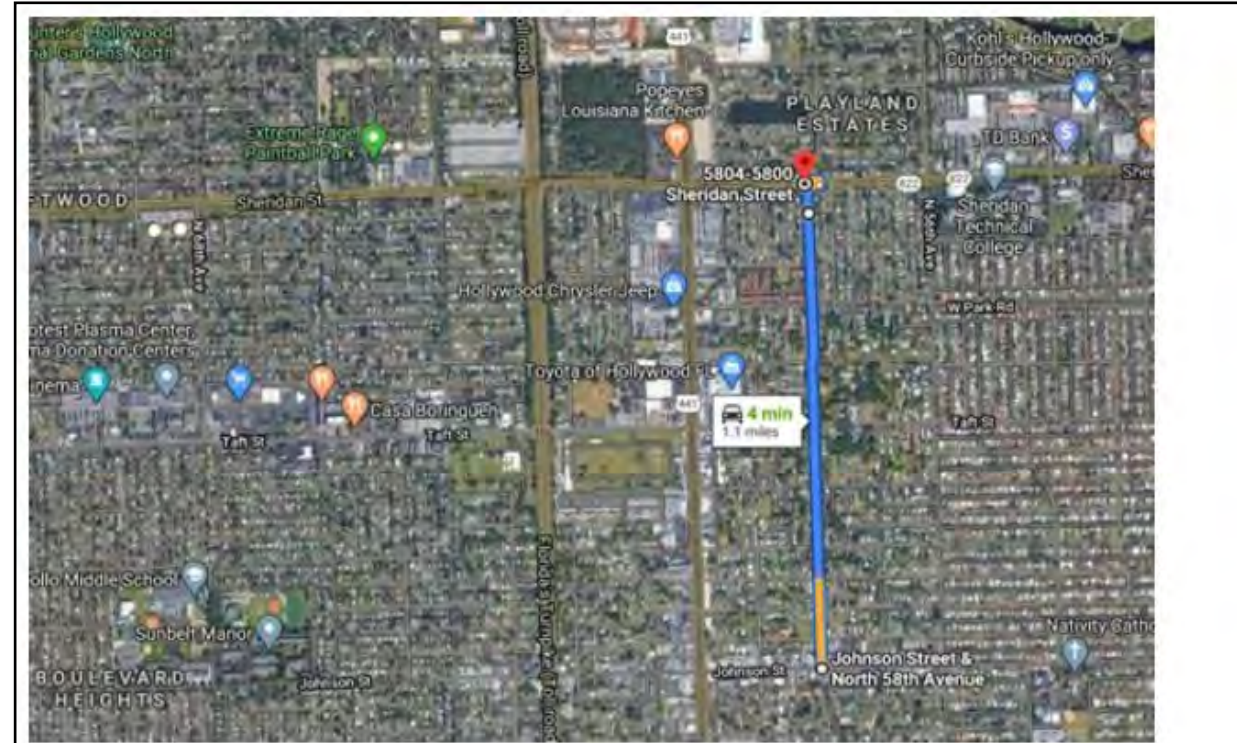


SEGMENT E: Sarazen Drive (North 35 Street - North 46 Avenue). District 4



Surtax Municipal R&M Projects – FY 2020

Municipality	Hollywood
Project ID	BC-HLYWD-FY2020-00002
Category	Milling, paving, and resurfacing of public roads
Description	The project includes 1.1 miles of resurfacing on N 58th Ave. between Johnson St. & Sheridan St, sidewalk repairs, and drainage improvements to benefit drivers, pedestrians & bicyclists.
Location	N 58th Ave. from Johnson St & Sheridan St
Project Estimate	\$1,666,863



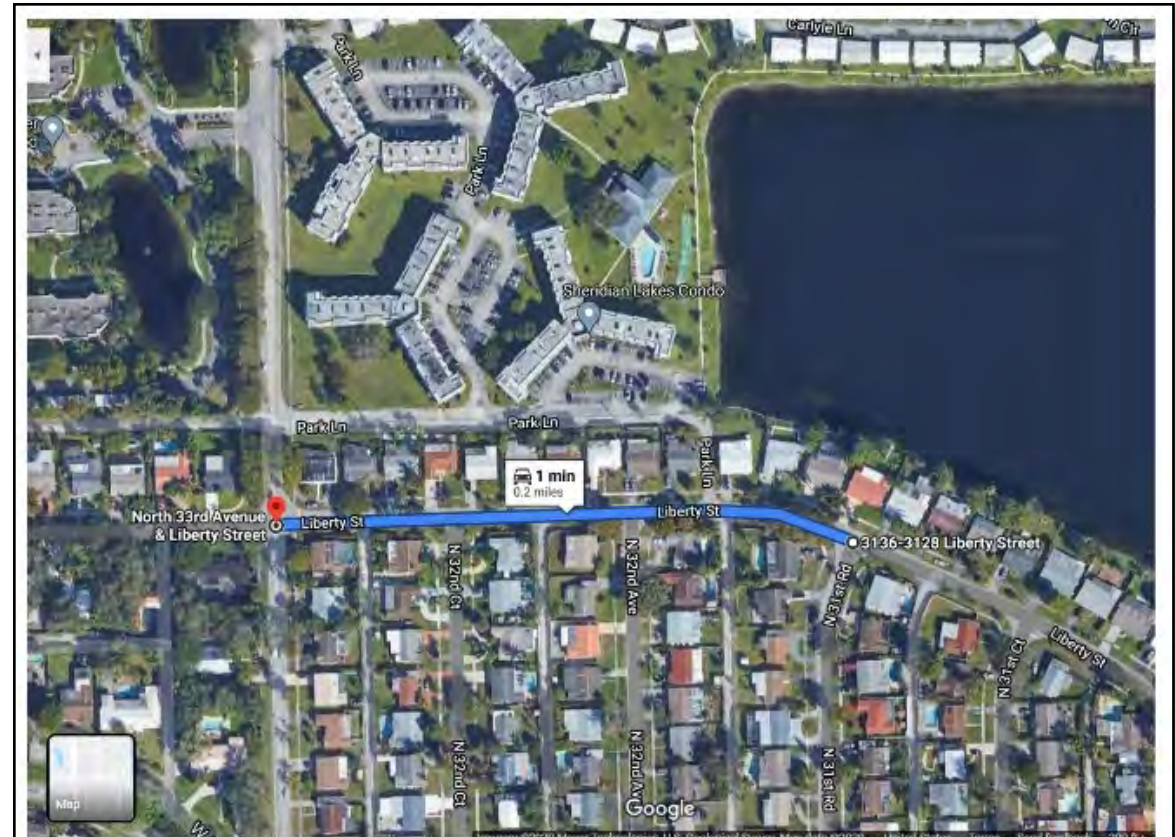
Segment: North 58th Street between Johnson Street and Sheridan Avenue, Hollywood, FL 33021

Distance: 1.1 miles – 1.2 Lane Miles



Surtax Municipal R&M Projects – FY 2020

Municipality	Hollywood
Project ID	BC-HLYWD-FY2020-00003
Category	Sidewalk/greenway repairs, including repairs to meet ADA standards
Description	The project includes approximately 350 ft. of sidewalk replacement, ADA upgrades, drainage repairs, and pavement resurfacing on Liberty Street between N 33rd. Ave. & N 31 Ave., to benefit pedestrians & drivers.
Location	Liberty Street between N 33rd. Ave. & N 31 Ave
Project Estimate	\$1,038,006



Segment: Liberty Street, between North Park (N 33rd Ave) and N 31st Avenue, Hollywood, FL 33021

Distance: 0.2 miles – 0.4 Lane Miles



Surtax Municipal R&M Projects – FY 2020

Municipality	Lauderdale Lakes
Project ID	BC-LLAKES-FY2020-00001
Category	Sidewalk/greenway repairs, including repairs to meet ADA standards
Description	Citywide replacement and repair of existing sidewalks including repair to meet ADA standards.
Location	Multiple locations
Project Estimate	\$400,000



Brought to you by the Penny for Transportation

Surtax Municipal R&M Projects – FY 2020

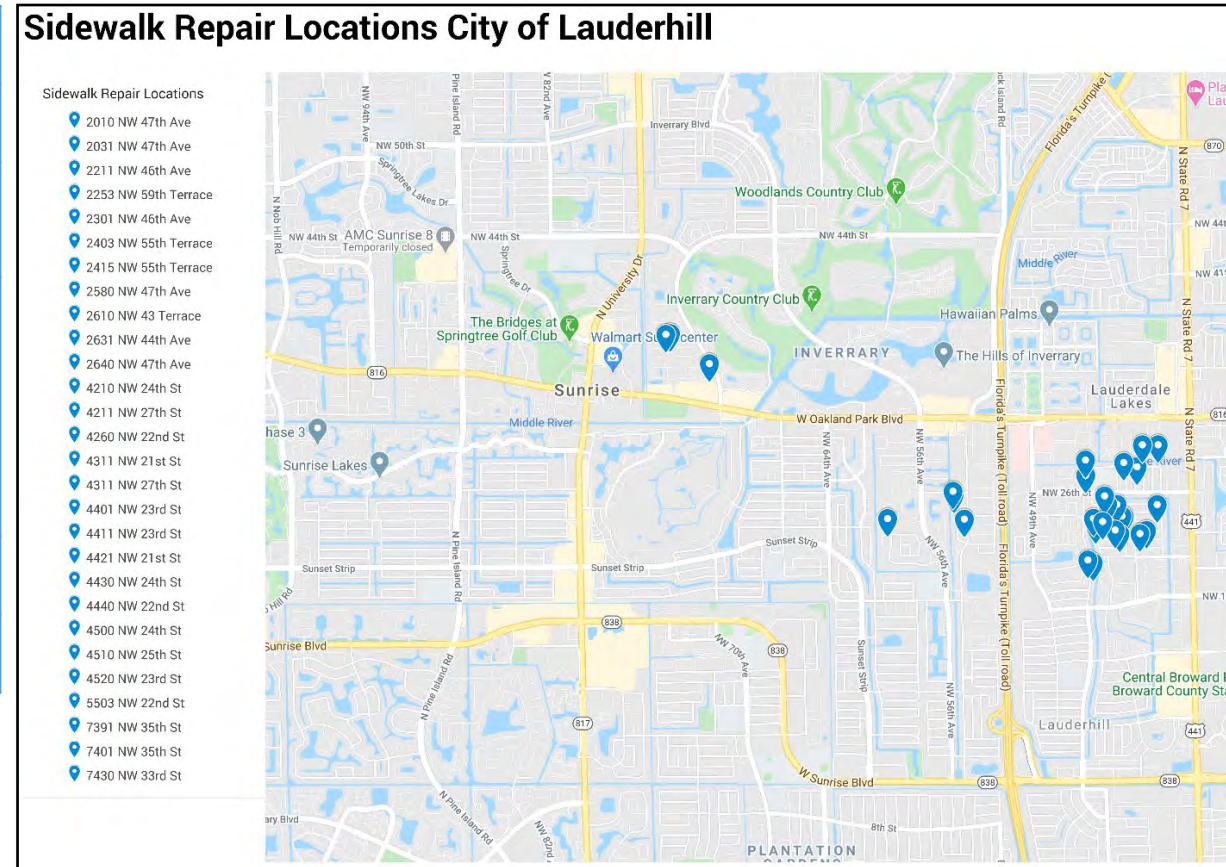
Municipality	Lauderdale Lakes
Project ID	BC-LLAKES-FY2020-00002
Category	Roadway drainage system repairs
Description	Citywide drainage improvements that include culverts repair, replacement, new drainage pipe installations, swale improvements, drainage structures.
Location	Multiple locations
Project Estimate	\$2,000,000

No Project Map Provided



Surtax Municipal R&M Projects – FY 2020

Municipality	Lauderhill
Project ID	BC-LAHILL-FY2020-00001
Category	Sidewalk/greenway repairs, including repairs to meet ADA standards
Description	The purpose and importance of the City of Lauderdale Sidewalk Maintenance Comprehensive Plan is to identify and repair defective sidewalks within the City to provide a safer environment for the public.
Location	Multiple locations
Project Estimate	\$15,500



Surtax Municipal R&M Projects – FY 2020

Municipality	Lighthouse Point
Project ID	BC-LHPOINT-FY2020-00001
Category	Bridge repairs
Description	NE 24th Avenue Alamanda Waterway bridge replacement
Location	NE 24th Avenue Alamanda Waterway
Project Estimate	\$913,588

No Project Map Provided



Surtax Municipal R&M Projects – FY 2020

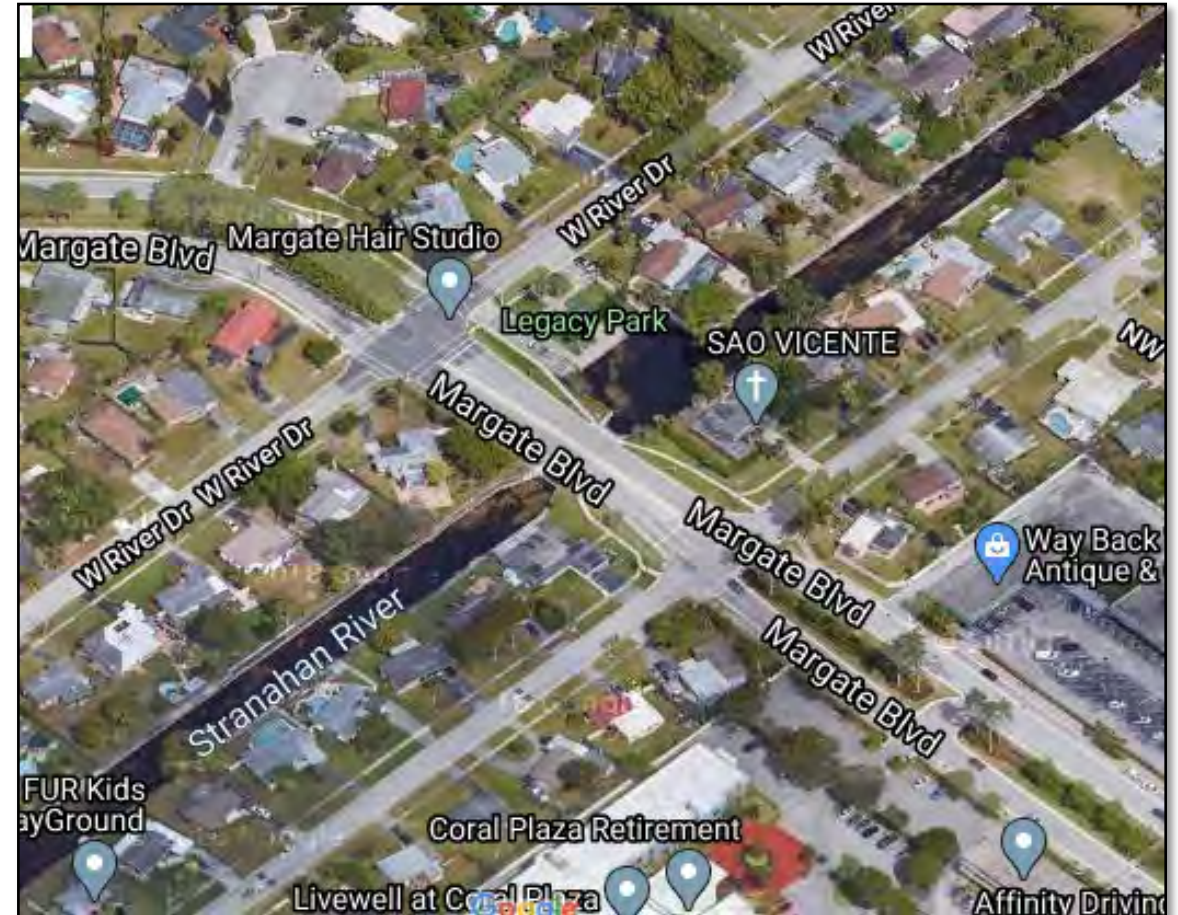
Municipality	Lighthouse Point
Project ID	BC-LHPOINT-FY2020-00002
Category	Bridge repairs
Description	Sample Road Cap Knight Bayou bridge replacement
Location	Sample Road Cap Knight Bayou
Project Estimate	\$1,051,247

No Project Map Provided



Surtax Municipal R&M Projects – FY 2020

Municipality	Margate
Project ID	BC-MARG-FY2020-00001
Category	Bridge repairs
Description	Repair to the bridge located on Margate Blvd. west of SR-441 that FDOT has identified as Functionally Obsolete in the inspection report.
Location	Margate Blvd. West of SR-441
Project Estimate	\$176,064



Surtax Municipal R&M Projects – FY 2020

Municipality	Margate
Project ID	BC-MARG-FY2020-00002
Category	Sidewalk/greenway repairs, including repairs to meet ADA standards
Description	Replace all damaged or non-functioning valley curbing adjacent to the roadway in several areas of Paradise Gardens subdivision. This is necessary to provide proper drainage and remove runoff water from the roadway.
Location	Multiple locations
Project Estimate	\$293,350

No Project Map Provided



Surtax Municipal R&M Projects – FY 2020

Municipality	Margate
Project ID	BC-MARG-FY2020-00003
Category	Milling, paving, and resurfacing of public roads
Description	Roads within the City were last resurfaced or treated in 2008. This project is to mill and pave roads that had been treated which are now in need of milling and paving.
Location	Multiple locations
Project Estimate	\$1,053,184

No Project Map Provided



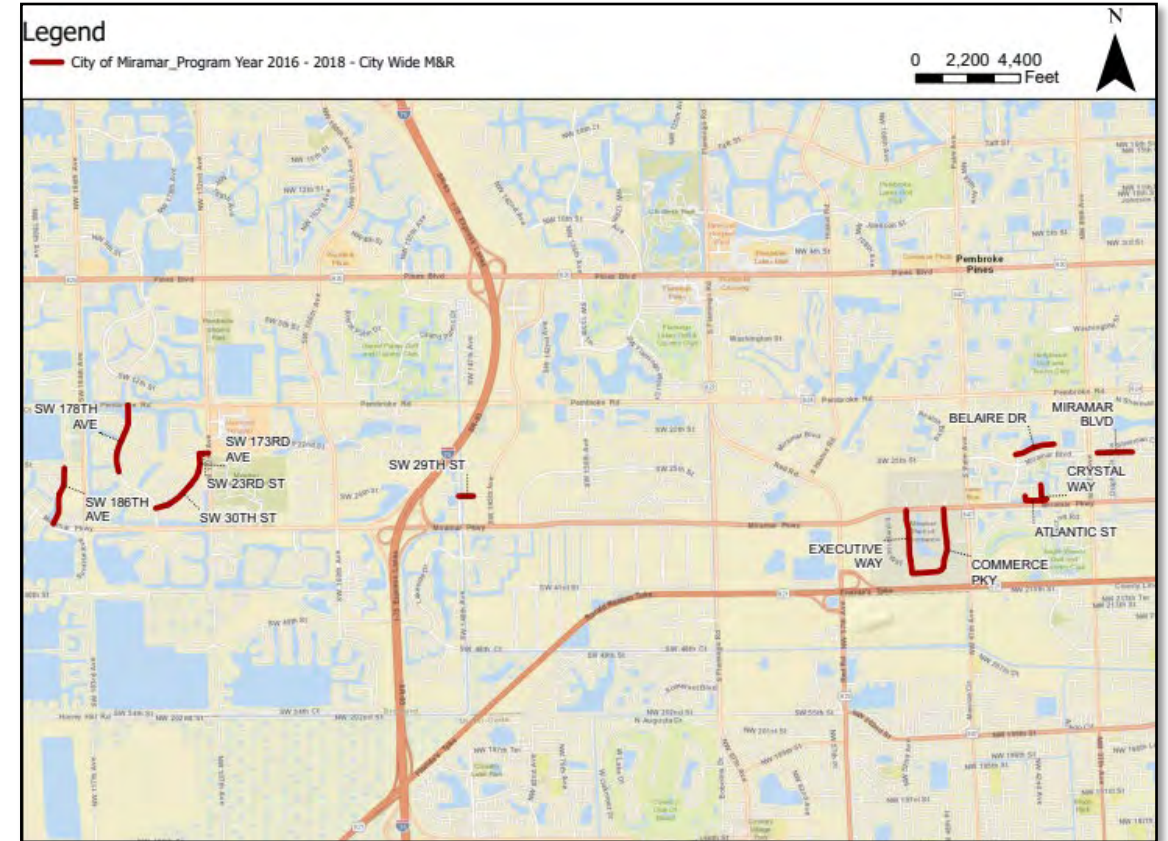
Surtax Municipal R&M Projects – FY 2020

Municipality	Margate
Project ID	BC-MARG-FY2020-00004
Category	Bridge repairs
Description	Repair to the bridge located on NW 76 Avenue, 0.2 miles north of West Atlantic Boulevard over the Ripple Canal was inspected by FDOT on July 31, 2019 and was listed as Functionally Obsolete.
Location	NW 76 Avenue, North of West Atlantic Boulevard over the Ripple Canal
Project Estimate	\$123,599



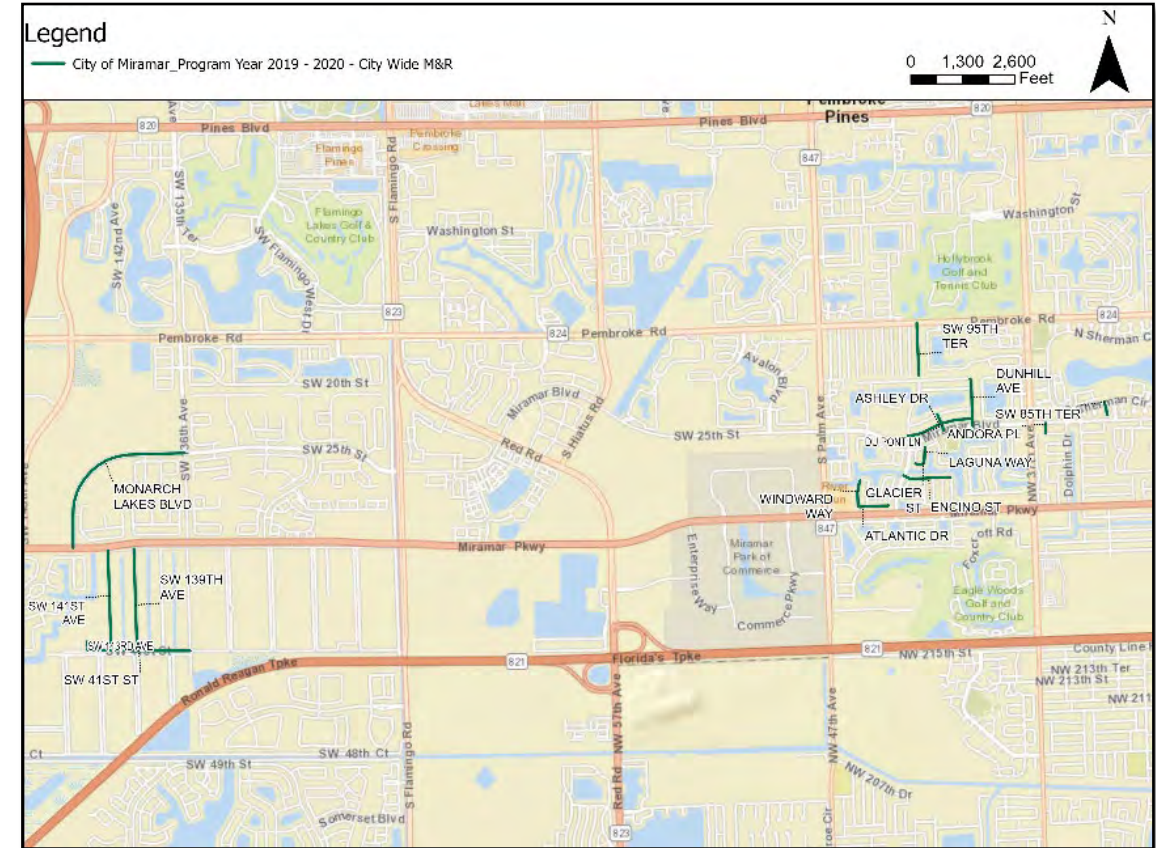
Surtax Municipal R&M Projects – FY 2020

Municipality	Miramar
Project ID	BC-MIRAM-FY2020-00001
Category	Milling, paving, and resurfacing of public roads
Description	Milling and resurfacing, drainage apron installation and sidewalk ADA upgrades for roadways identified to be rehabilitated in program year 2016 to 2018 based on our pavement management system update completed in 2016 by [consultant].
Location	Multiple locations
Project Estimate	\$1,995,001



Surtax Municipal R&M Projects – FY 2020

Municipality	Miramar
Project ID	BC-MIRAM-FY2020-00002
Category	Milling, paving, and resurfacing of public roads
Description	Milling and resurfacing, sidewalk ADA upgrades, drainage apron and root barrier installation for roadways identified to be rehabilitated in program year 2019 to 2020 based on our pavement management system update completed in 2016 by [consultant].
Location	Multiple locations
Project Estimate	\$1,854,177



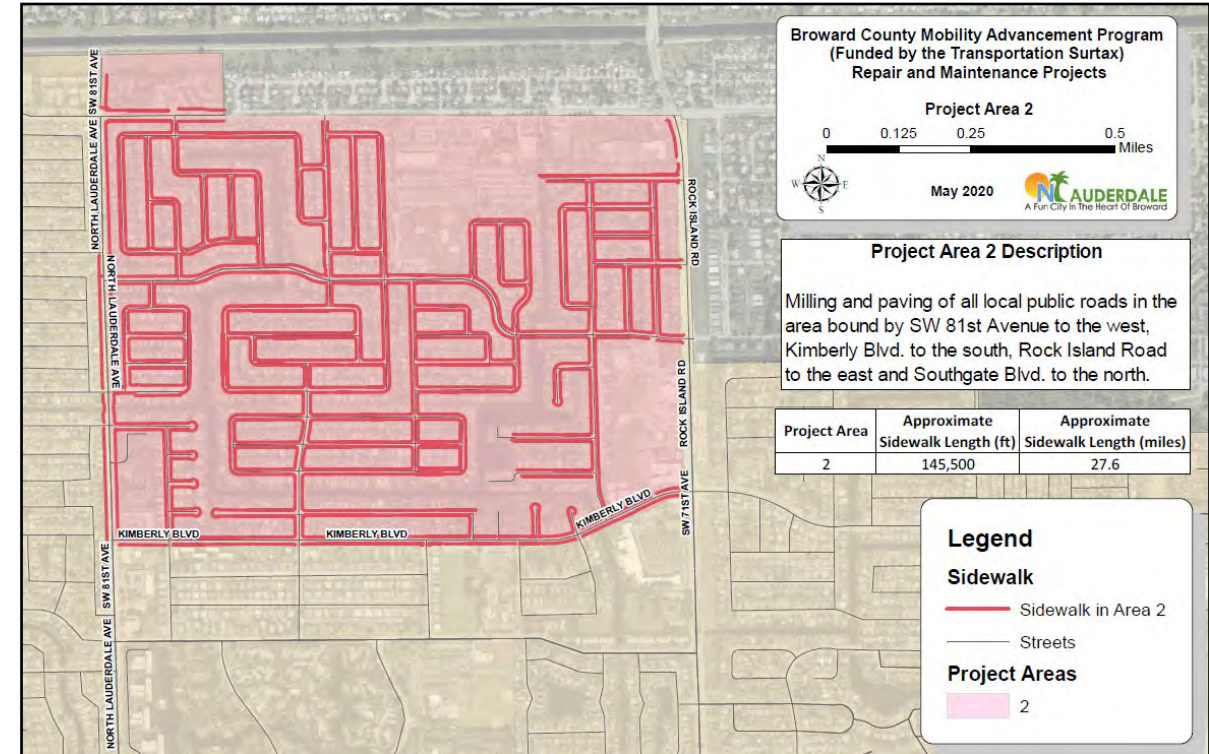
Surtax Municipal R&M Projects – FY 2020

Municipality	Miramar
Project ID	BC-MIRAM-FY2020-00003
Category	Milling, paving, and resurfacing of public roads
Description	Milling and resurfacing, sidewalk ADA upgrades, drainage apron and root barrier installation for roadways identified to be rehabilitated in program year 2019 to 2020 based on our pavement management system update completed in 2016 by [consultant].
Location	Multiple locations
Project Estimate	\$2,234,426



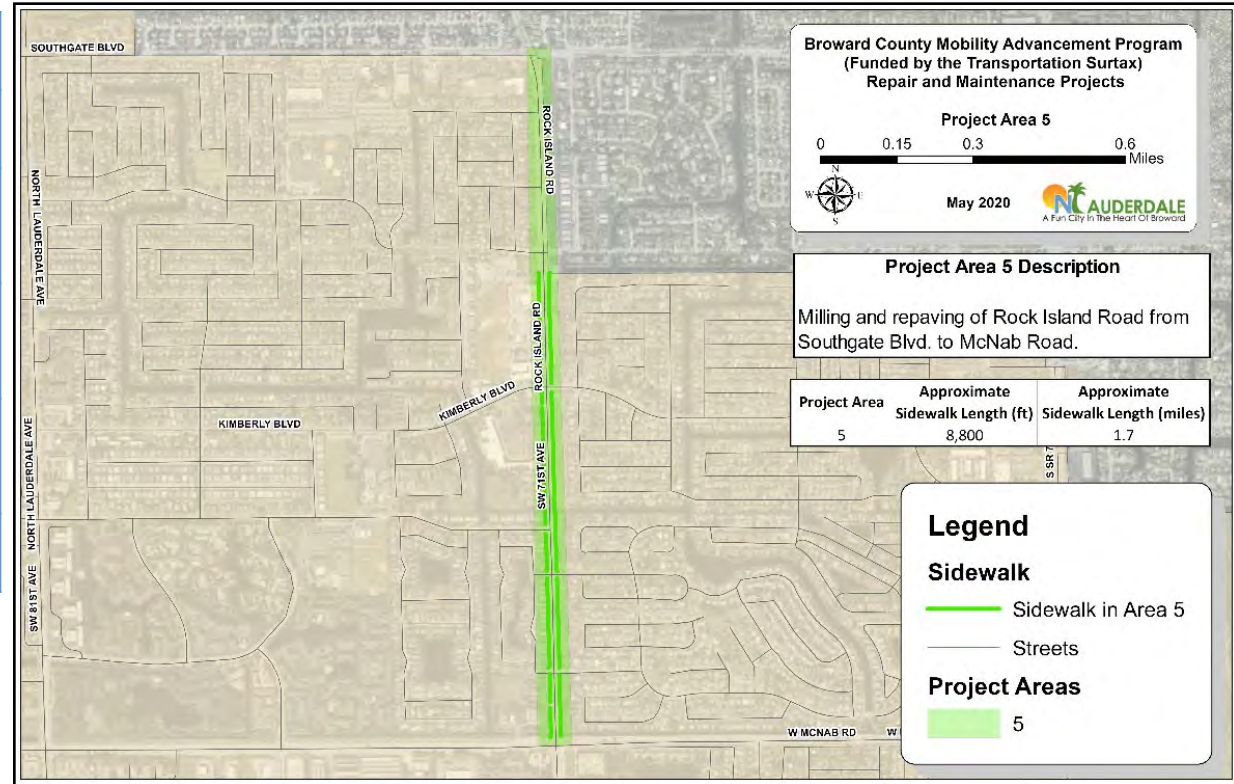
Surtax Municipal R&M Projects – FY 2020

Municipality	North Lauderdale
Project ID	BC-NRTHLAUD-FY2020-00001
Category	Milling, paving, and resurfacing of public roads
Description	Milling and paving of all local public roads in the area bound by SW 81 st Avenue to the west, Kimberly Blvd. to the south, Rock Island Road to the east and Southgate Blvd. to the north.
Location	Multiple locations
Project Estimate	\$2,362,500



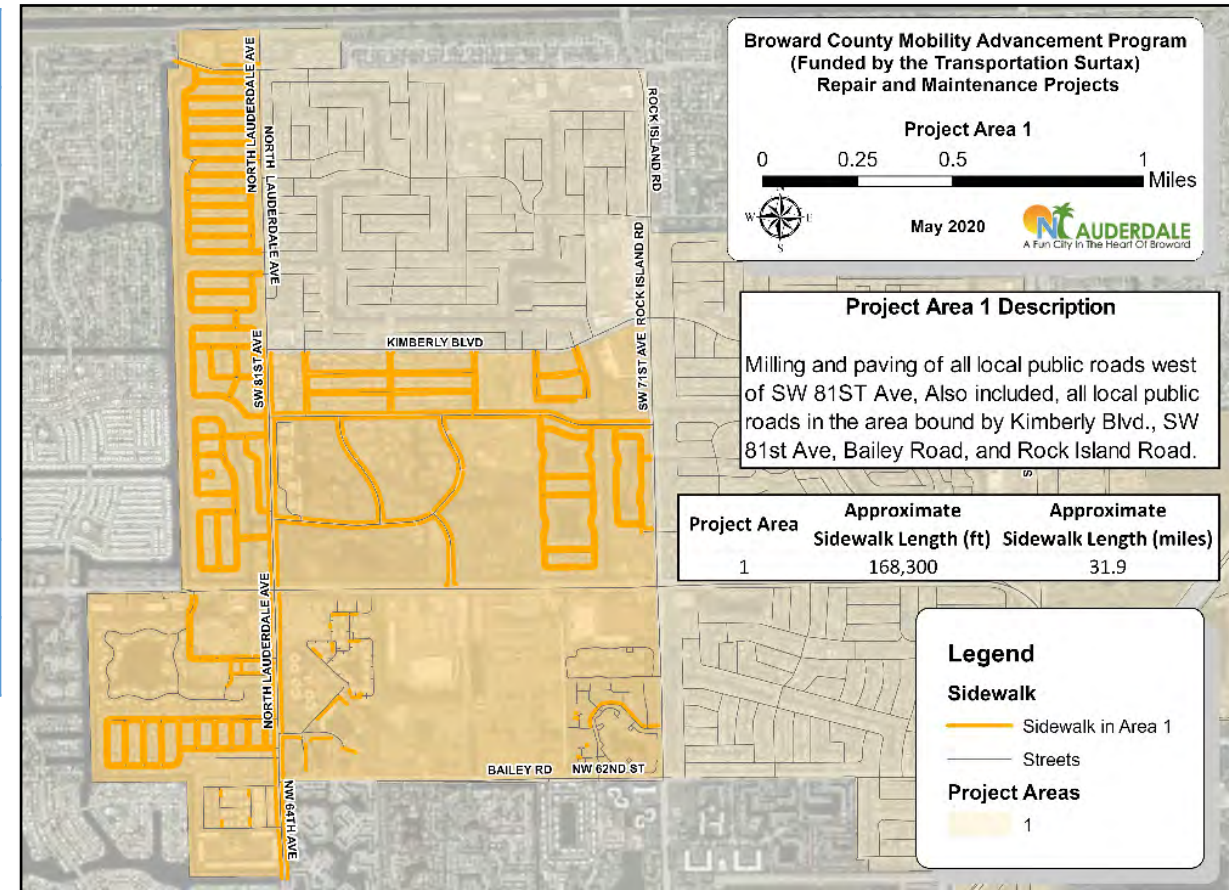
Surtax Municipal R&M Projects – FY 2020

Municipality	North Lauderdale
Project ID	BC-NRTHLAUD-FY2020-00002
Category	Milling, paving, and resurfacing of public roads
Description	Milling and repaving of Rock Island Road from Southgate Blvd. to McNab Road.
Location	Rock Island Road from Southgate Blvd. to McNab Road.
Project Estimate	\$1,646,365



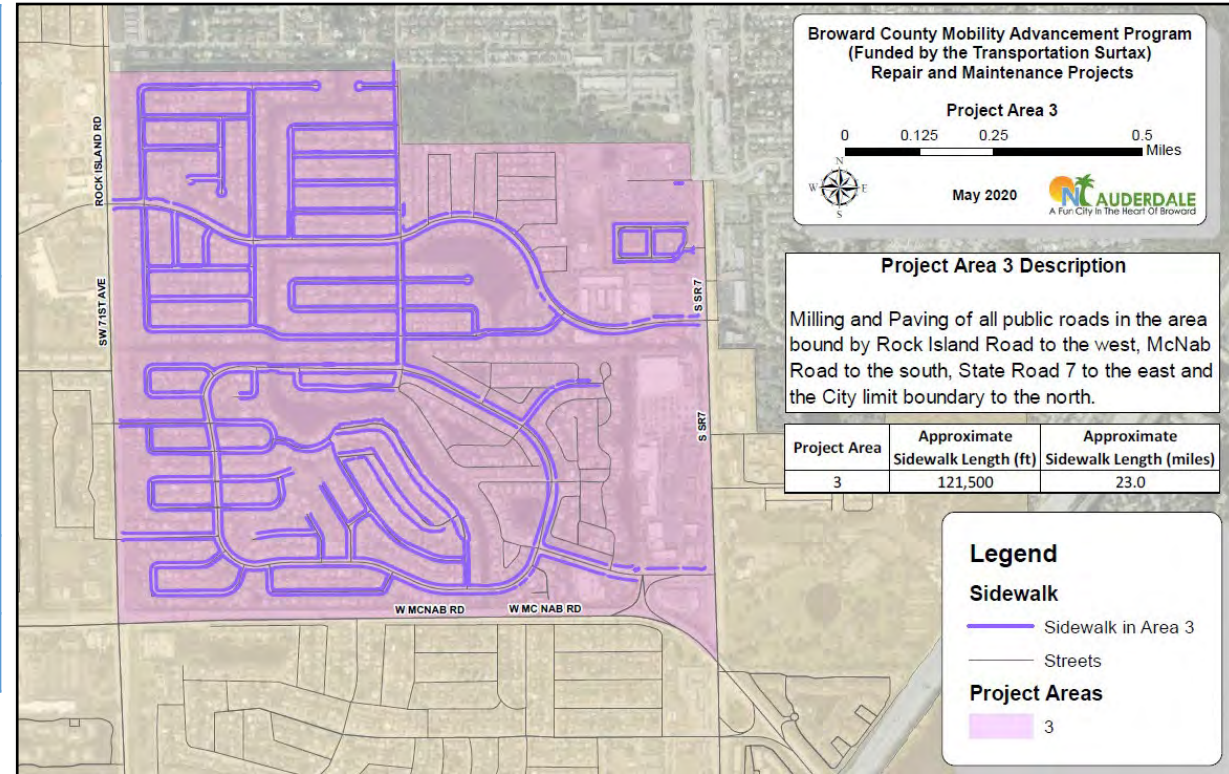
Surtax Municipal R&M Projects – FY 2020

Municipality	North Lauderdale
Project ID	BC-NRTHLAUD-FY2020-00003
Category	Milling, paving, and resurfacing of public roads
Description	Milling and paving of all local public roads west of SW 81 st Ave. Also included, all local public roads in the area bound by Kimberly Blvd., SW 81 st Ave, Bailey Road, and Rock Island Road.
Location	Multiple locations
Project Estimate	\$2,700,000



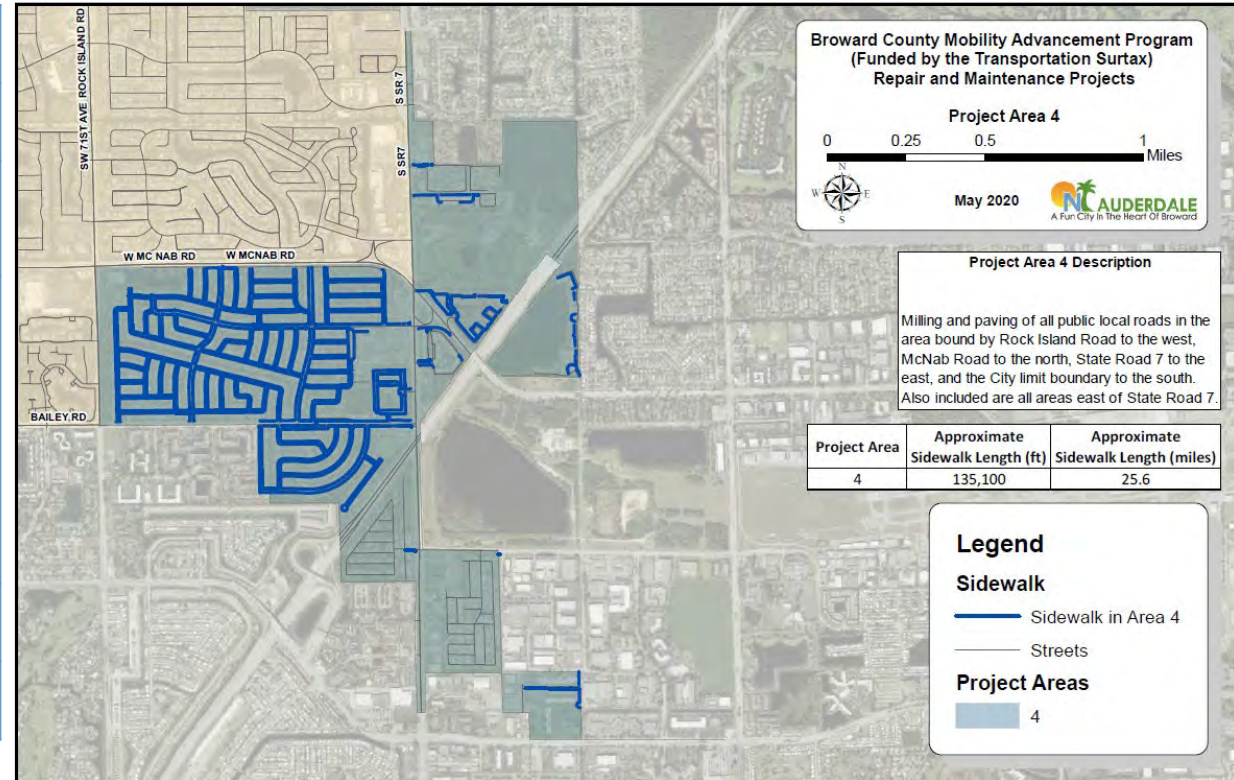
Surtax Municipal R&M Projects – FY 2020

Municipality	North Lauderdale
Project ID	BC-NRTHLAUD-FY2020-00004
Category	Milling, paving, and resurfacing of public roads
Description	Milling and paving of all public roads in the area bound by Rock Island Road to the west, McNab Road to the south, State Road 7 to the east and the City limit boundary to the north.
Location	Multiple locations
Project Estimate	\$2,025,000



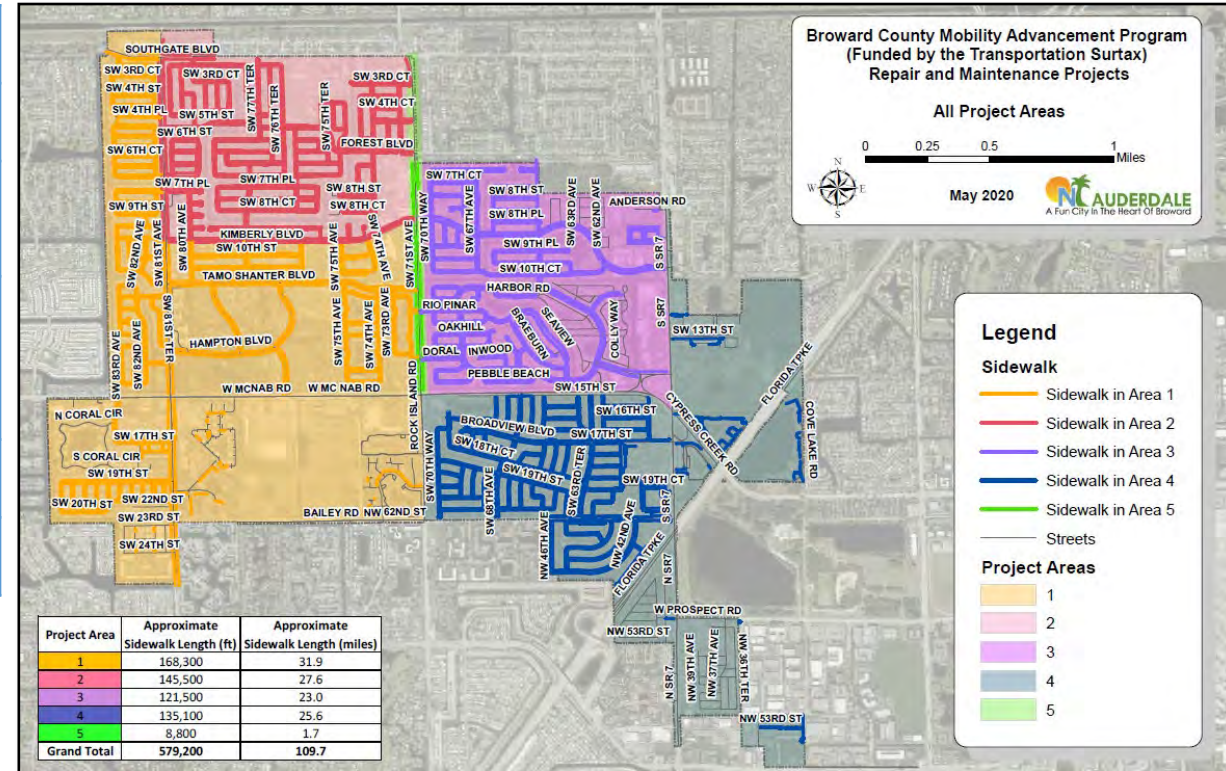
Surtax Municipal R&M Projects – FY 2020

Municipality	North Lauderdale
Project ID	BC-NRTHLAUD-FY2020-00005
Category	Milling, paving, and resurfacing of public roads
Description	Milling and paving of all public local roads in the area bound by Rock Island Road to the west, McNab Road to the north, State Road 7 to the east, and the City limit boundary to the south. Also included are all areas east of State Road 7.
Location	Multiple locations
Project Estimate	\$2,193,750



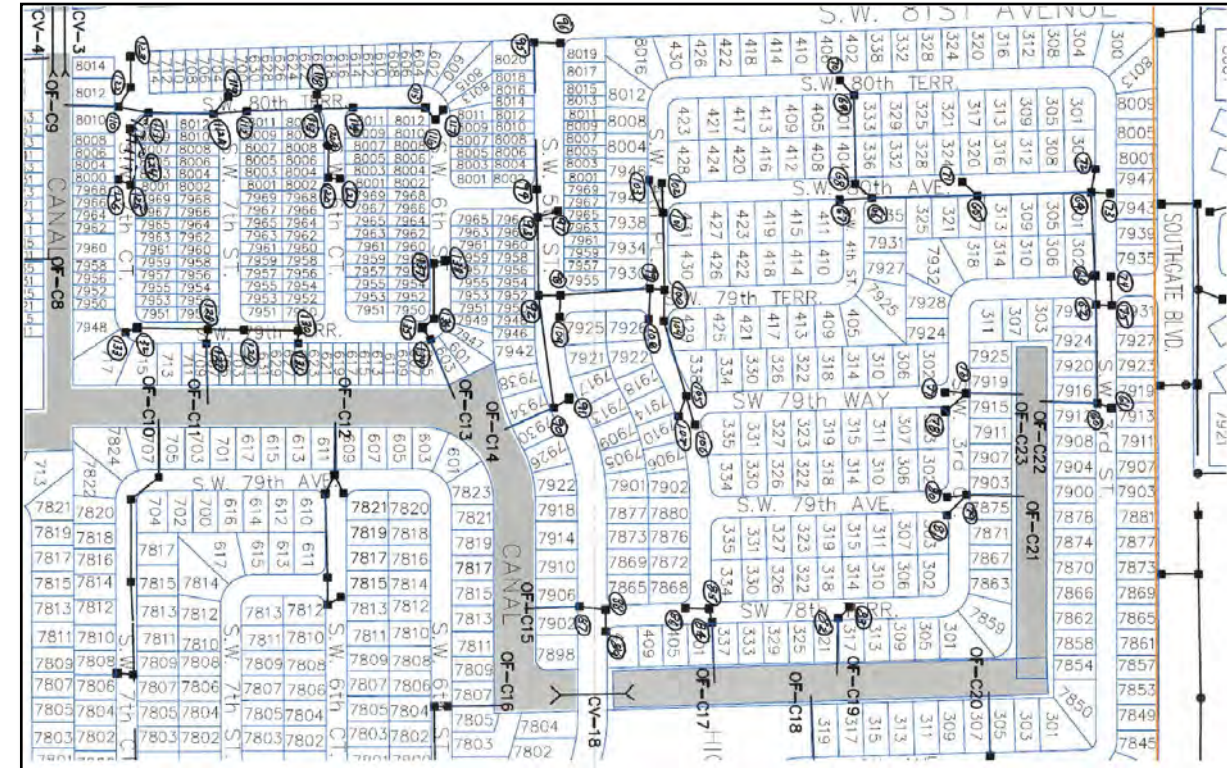
Surtax Municipal R&M Projects – FY 2020

Municipality	North Lauderdale
Project ID	BC-NRTHLAUD-FY2020-00006
Category	Sidewalk/greenway repairs, including repairs to meet ADA standards
Description	Repair and replace sidewalks and curb ramps to meet ADA standards on all City owned roads.
Location	Multiple locations
Project Estimate	\$2,914,575



Surtax Municipal R&M Projects – FY 2020

Municipality	North Lauderdale
Project ID	BC-NRTHLAUD-FY2020-00007
Category	Roadway drainage system repairs
Description	Drainage improvements of the City owned storm water system in the area bounded by Southgate Boulevard SW 7 th Court, SW 81 st Ave, and western City boundary.
Location	The area bounded by Southgate Boulevard SW 7 th Court, SW 81 st Ave, and western City boundary.
Project Estimate	\$1,251,556



Surtax Municipal R&M Projects – FY 2020

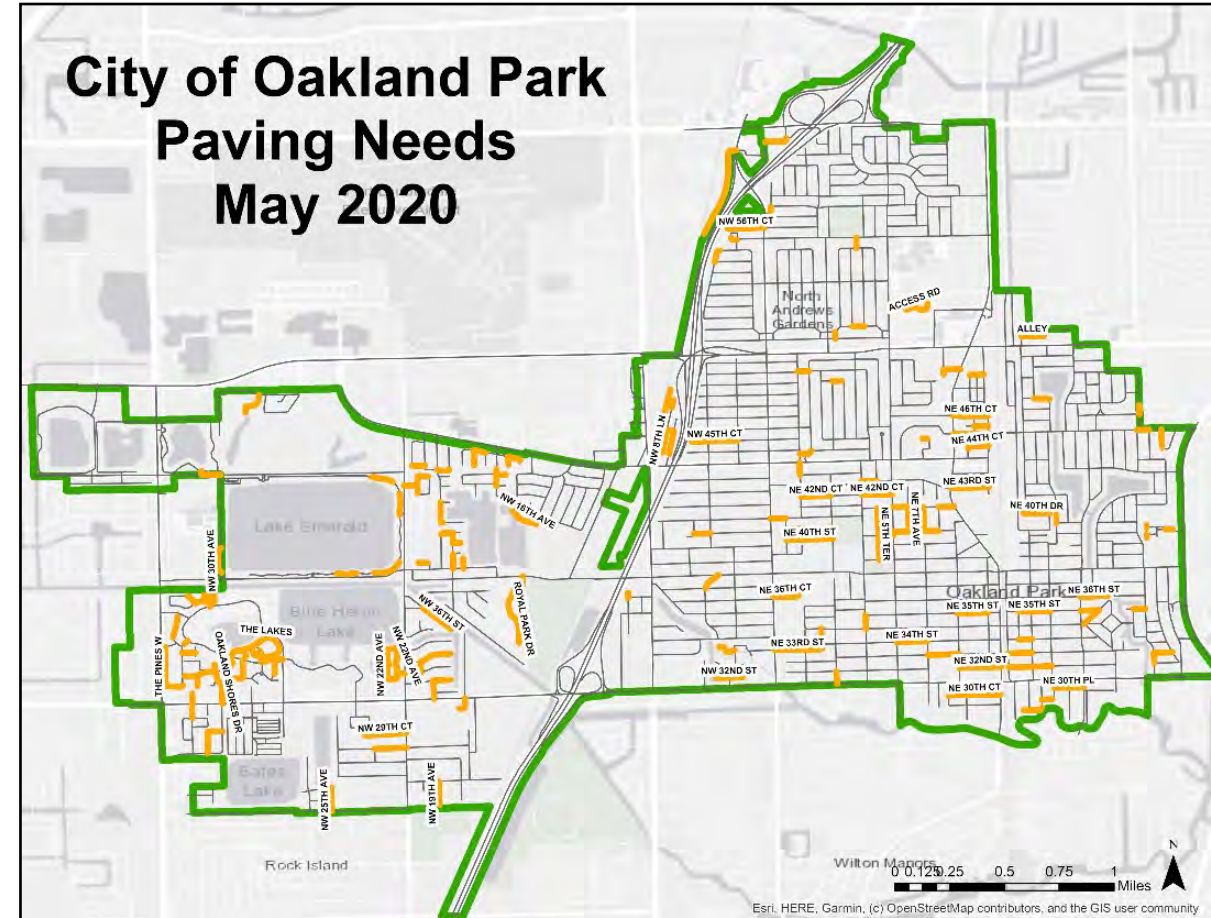
Municipality	North Lauderdale
Project ID	BC-NRTHLAUD-FY2020-00008
Category	Roadway drainage system repairs
Description	Drainage improvements for silver lakes in the area bounded by SW 78 Ave , 80th avenue, SW 10th, and Tam O’Shanter and including 10th court. installation of 4,500 feet of 24-inch concrete connector to 18 drainage structures.
Location	Multiple locations
Project Estimate	\$1,440,093

No Project Map Provided



Surtax Municipal R&M Projects – FY 2020

Municipality	Oakland Park
Project ID	BC-OAKLAND-FY2020-00001
Category	Milling, paving, and resurfacing of public roads
Description	The City has the need to pave 87.7 miles of residential roads and local collectors.
Location	Multiple locations
Project Estimate	\$2,981,440



Brought to you by the Penny for Transportation

Surtax Municipal R&M Projects – FY 2020

Municipality	Oakland Park
Project ID	BC-OAKLAND-FY2020-00002
Category	Roadway drainage system repairs
Description	Project proposes to install drainage improvements in the NW area of the North Andrews Garden Neighborhood. The area has moderate to severe flooding during light rain events.
Location	North Andrew Gardens Neighborhood
Project Estimate	\$2,072,800



Surtax Municipal R&M Projects – FY 2020

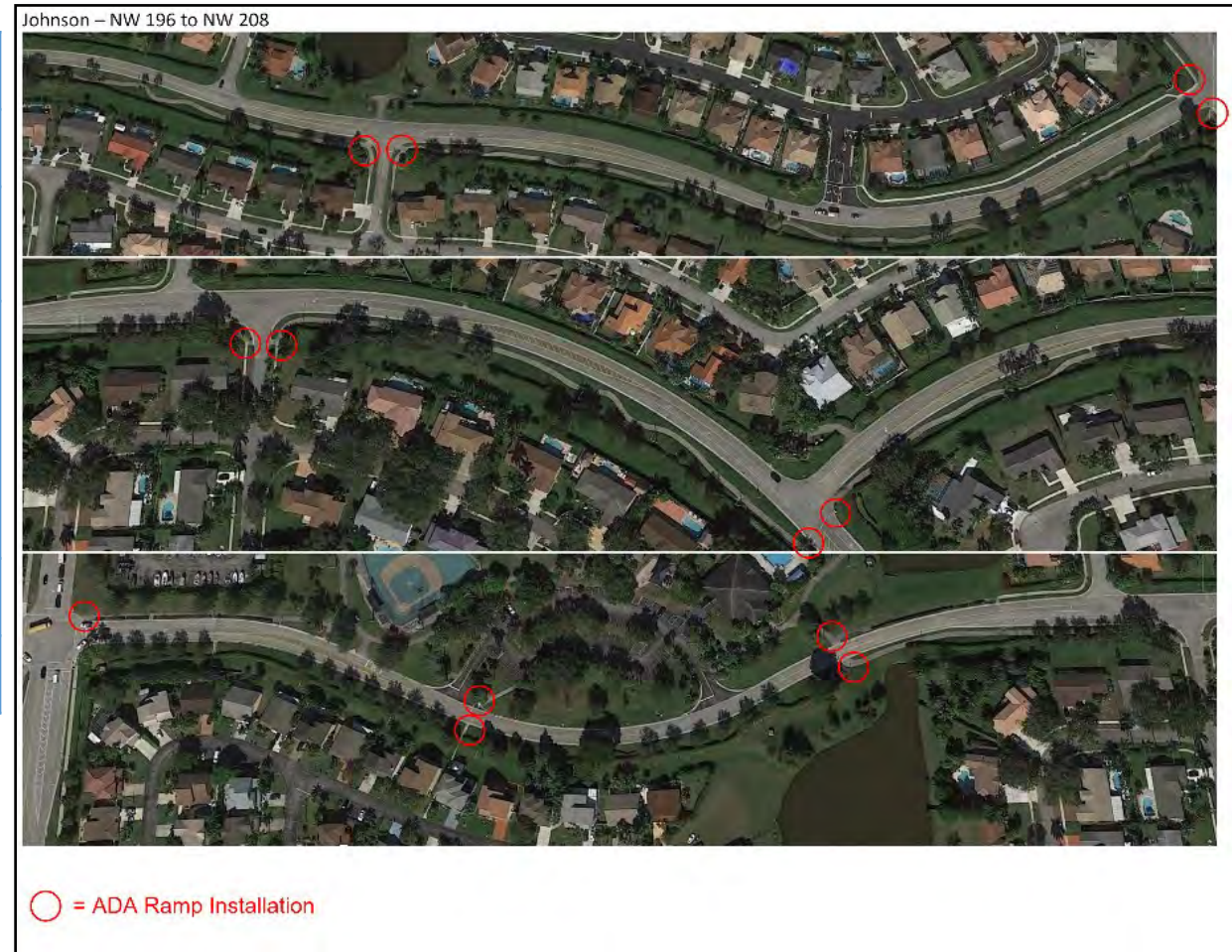
Municipality	Oakland Park
Project ID	BC-OAKLAND-FY2020-00003
Category	Roadway drainage system repairs
Description	Improve the City's stormwater system a several places throughout the City to minimize street flooding.
Location	Multiple
Project Estimate	\$510,510

Multiple location pictures provided



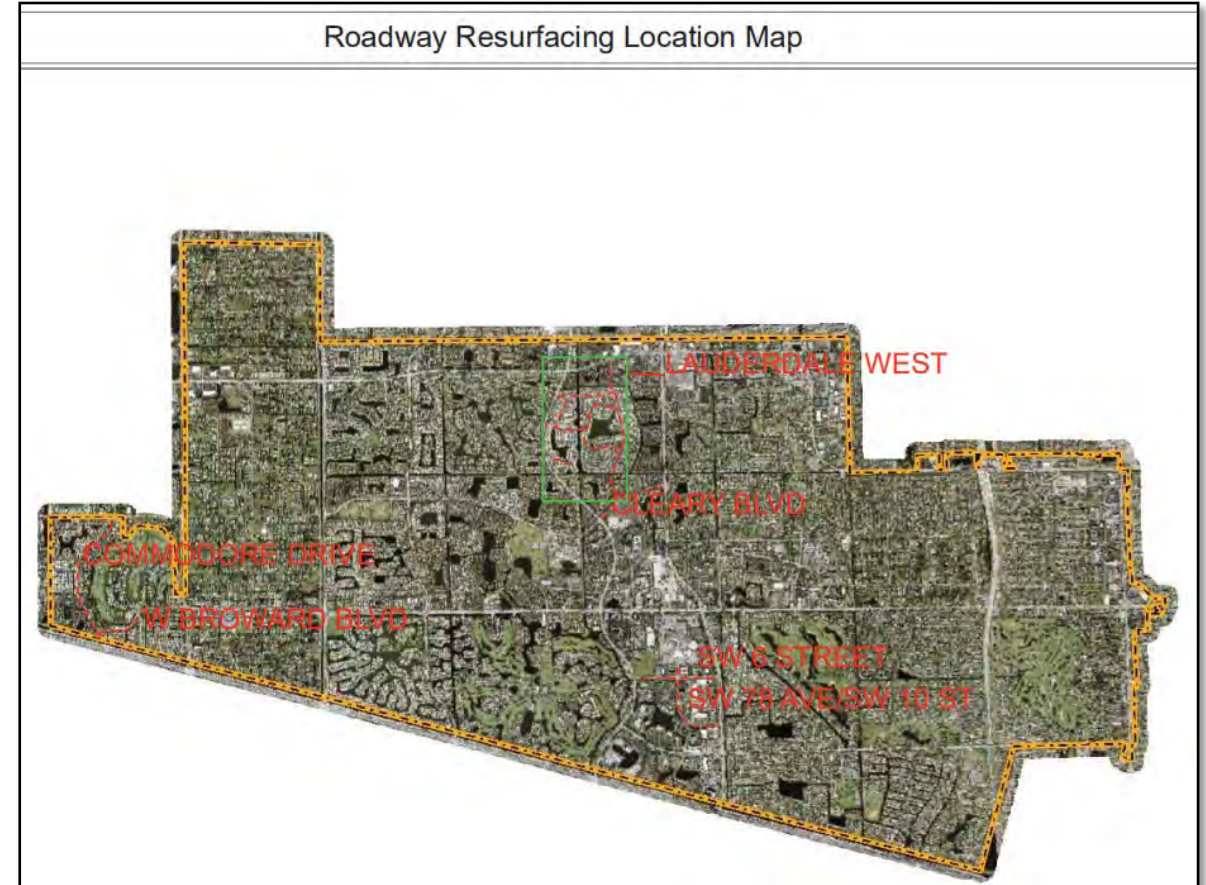
Surtax Municipal R&M Projects – FY 2020

Municipality	Pembroke Pines
Project ID	BC-PBRKPINES-FY2020-00001
Category	Milling, paving, and resurfacing of public roads
Description	Resurfacing and ADA improvements for municipal collector roadway Johnson Street from SW 196 th Ave to NW 208 th Ave and intersecting roadway NW 202 nd Ave north from Pines Blvd.
Location	Multiple locations
Project Estimate	\$483,380



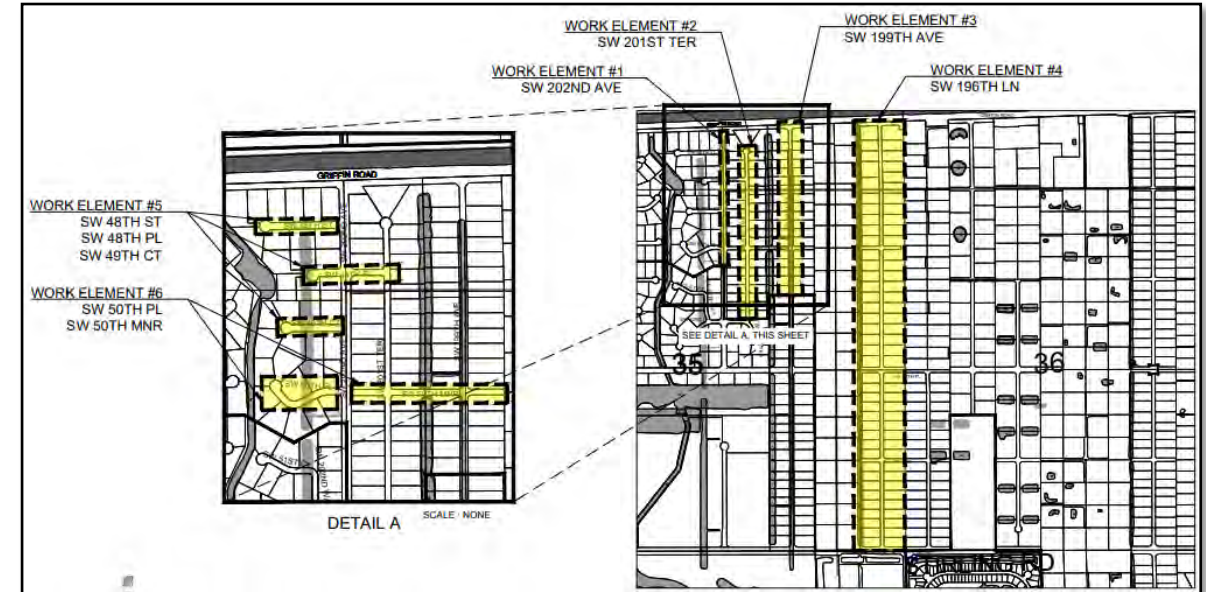
Surtax Municipal R&M Projects – FY 2020

Municipality	Plantation
Project ID	BC-PLANT-FY2020-00002
Category	Milling, paving, and resurfacing of public roads
Description	Resurfacing of certain City of Plantation owned or controlled roadways utilizing an existing sole source contract for repaving technology.
Location	Multiple locations
Project Estimate	\$2,749,823



Surtax Municipal R&M Projects – FY 2020

Municipality	Southwest Ranches
Project ID	BC-SWRANCHES-FY2020-00002
Category	Milling, paving, and resurfacing of public roads
Description	The Town is proposing roadway improvements on the following roadways as part of TSDOR 2019: SW 199th Ave, SW 196th Lane, SW 48th Street, SW 48th Place, SW 49th Ct, SW 50th Place, SW 50th Manor, SW 201st Terr, and SW 202nd Ave.
Location	Multiple locations
Project Estimate	\$737,005



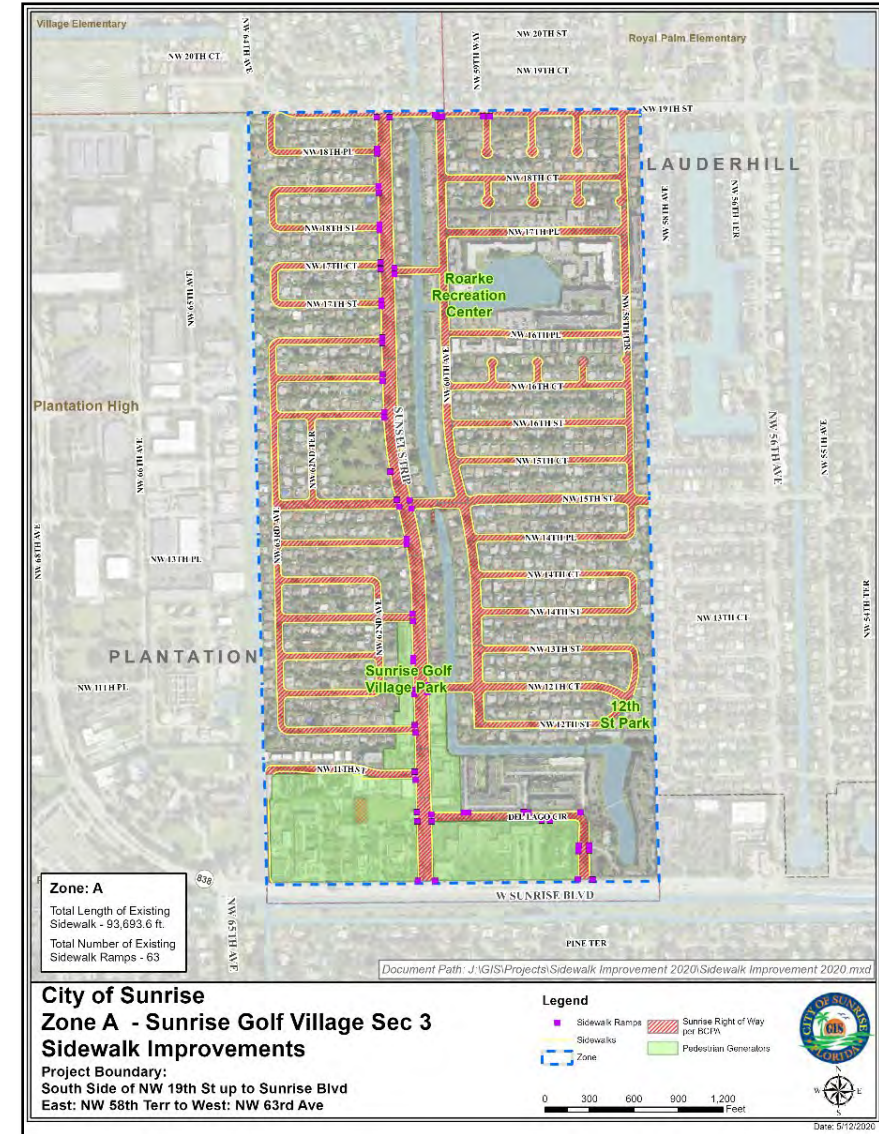
Surtax Municipal R&M Projects – FY 2020

Municipality	Southwest Ranches
Project ID	BC-SWRANCHES-FY2020-00003
Category	Milling, paving, and resurfacing of public roads
Description	The Town is proposing roadway improvements on the following roadways as part of TSDOR 2020: Carlyn Lane, SW 128th Ave, SW 130th Ave, SW 133rd Ave, Lupo Lane, and Holatee Trail.
Location	Multiple locations
Project Estimate	\$1,223,165



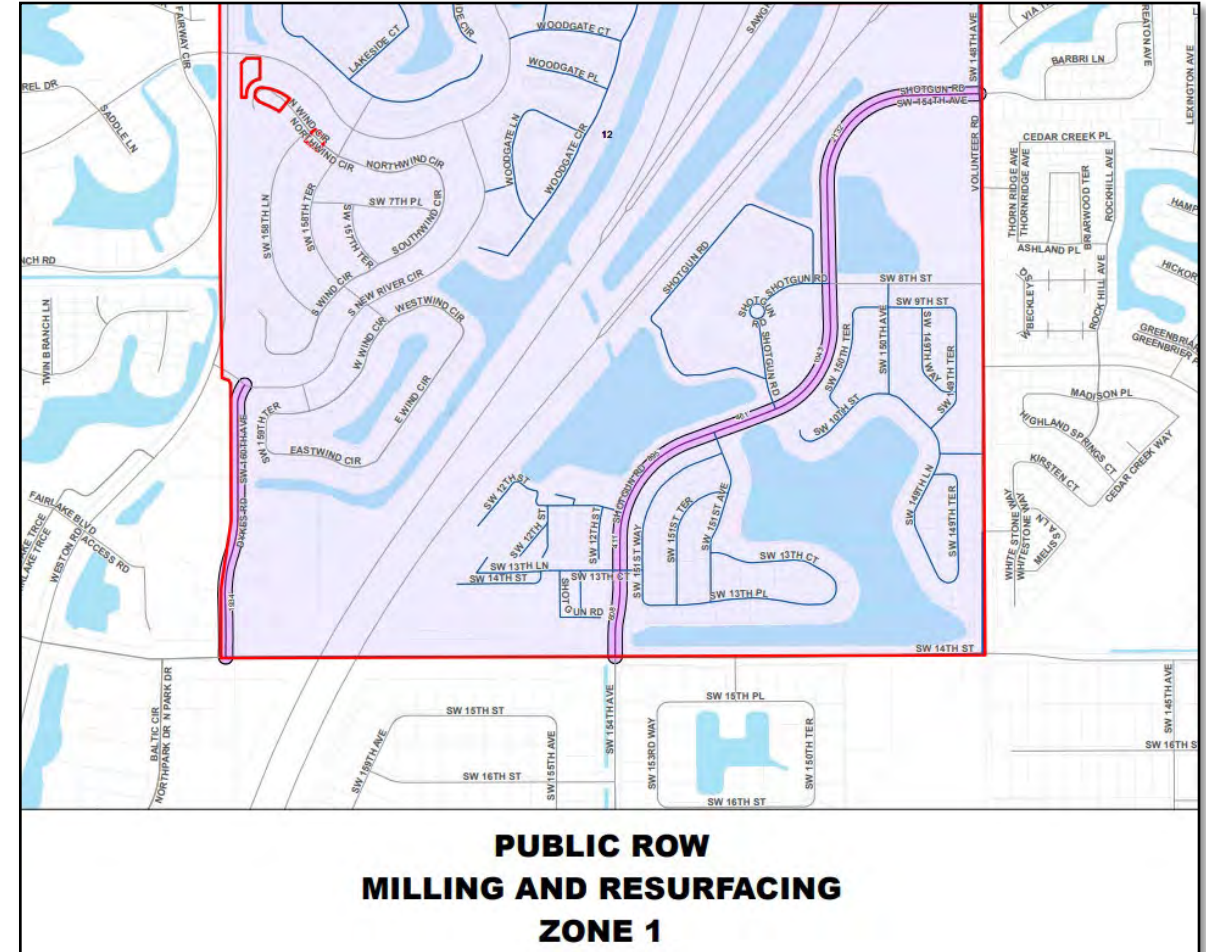
Surtax Municipal R&M Projects – FY 2020

Municipality	Sunrise
Project ID	BC-SUNRISE-FY2020-00002
Category	Sidewalk/greenway repairs, including repairs to meet ADA standards
Description	Zone A , Phase 1, includes the removal and replacement of approximately 30,000 sf of sidewalks within Sunrise Golf Village which is bounded by NW 19 th ST on the north to Sunrise Blvd.
Location	Multiple locations
Project Estimate	\$401,406



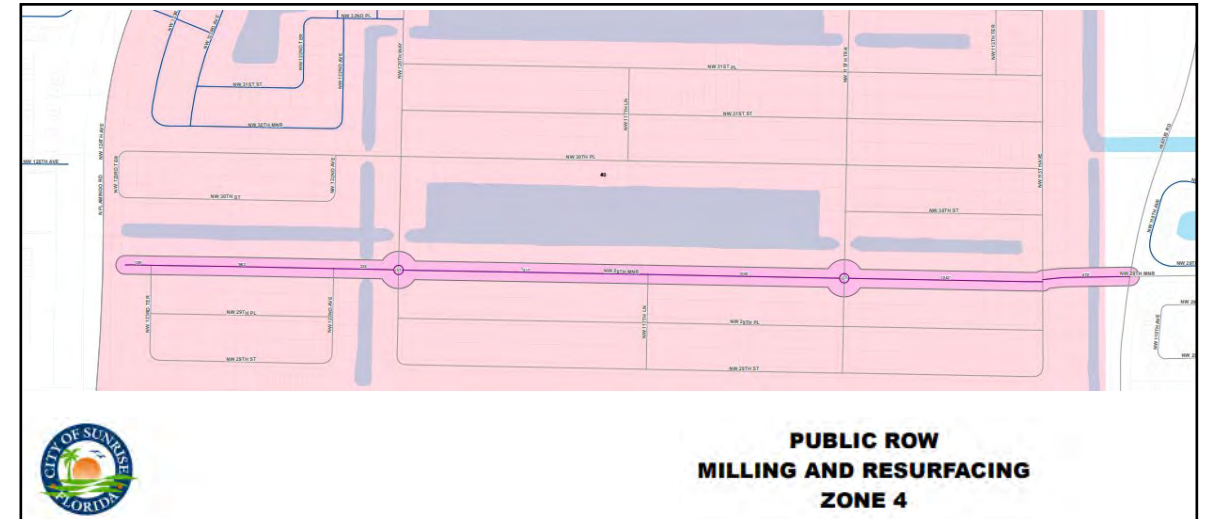
Surtax Municipal R&M Projects – FY 2020

Municipality	Sunrise
Project ID	BC-SUNRISE-FY2020-00003
Category	Milling, paving, and resurfacing of public roads
Description	Zone 1, Phase 1, includes milling and resurfacing 1.4 miles of local roadways, along Shotgun Road (aka SW 154th Avenue), from SW 14th Street to SW 148th Avenue, and Dykes Road (aka SW 160th Avenue), from SW 14th Street to South New River Circle.
Location	Multiple locations
Project Estimate	\$852,796



Surtax Municipal R&M Projects – FY 2020

Municipality	Sunrise
Project ID	BC-SUNRISE-FY2020-00004
Category	Milling, paving, and resurfacing of public roads
Description	Zone 4, Phase 1, includes milling and resurfacing 1.1 miles of NW 29th Manor from approximately North Flamingo Road to the western bridge approach on the west side of Hiatus Road.
Location	NW 29th Manor
Project Estimate	\$577,693



Brought to you by the Penny for Transportation

Surtax Municipal R&M Projects – FY 2020

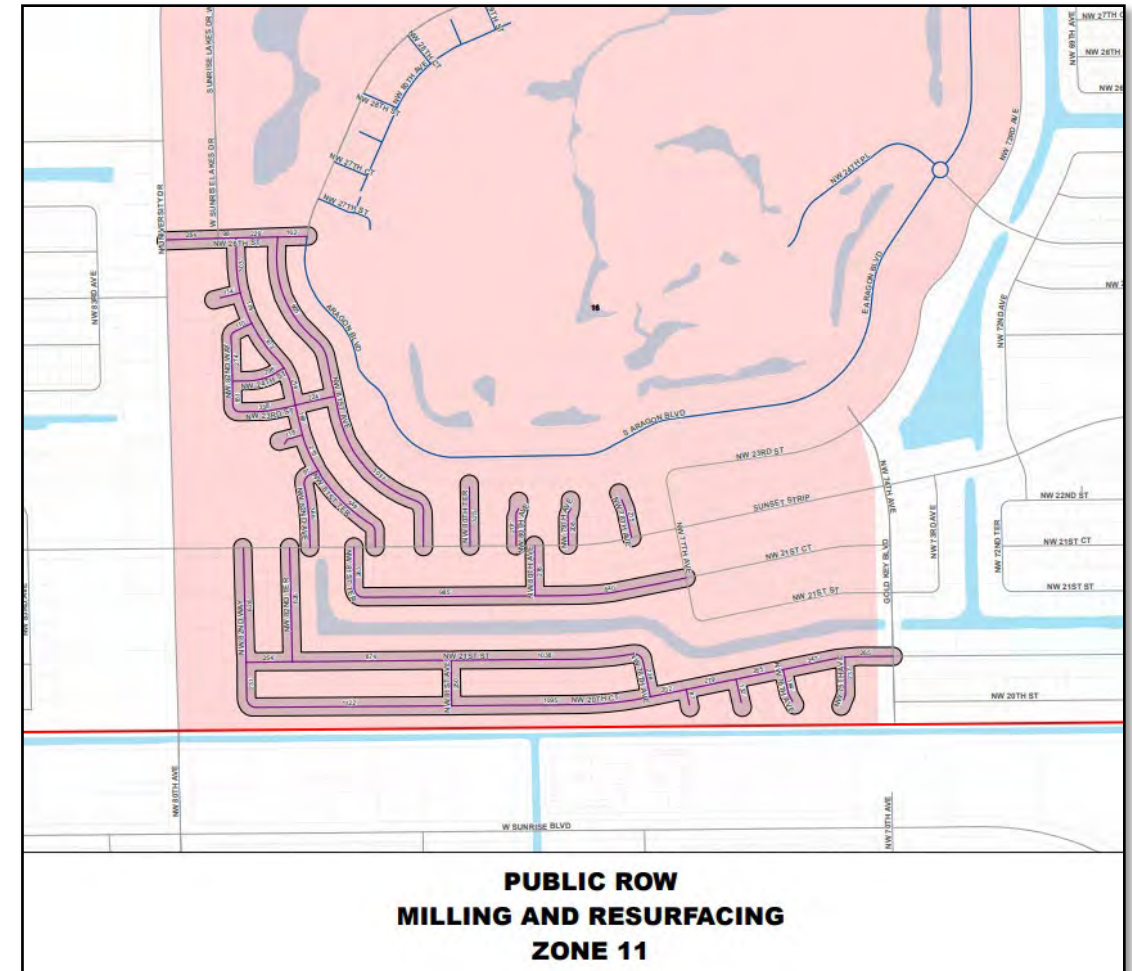
Municipality	Sunrise
Project ID	BC-SUNRISE-FY2020-00005
Category	Milling, paving, and resurfacing of public roads
Description	Zone 8, Phase 1, includes milling and resurfacing 0.9 miles of roadway along North Hiatus Road from West Oakland Park Boulevard to NW 44th Street.
Location	North Hiatus Road from West Oakland Park Boulevard to NW 44th Street.
Project Estimate	\$1,522,622



Brought to you by the Penny for Transportation

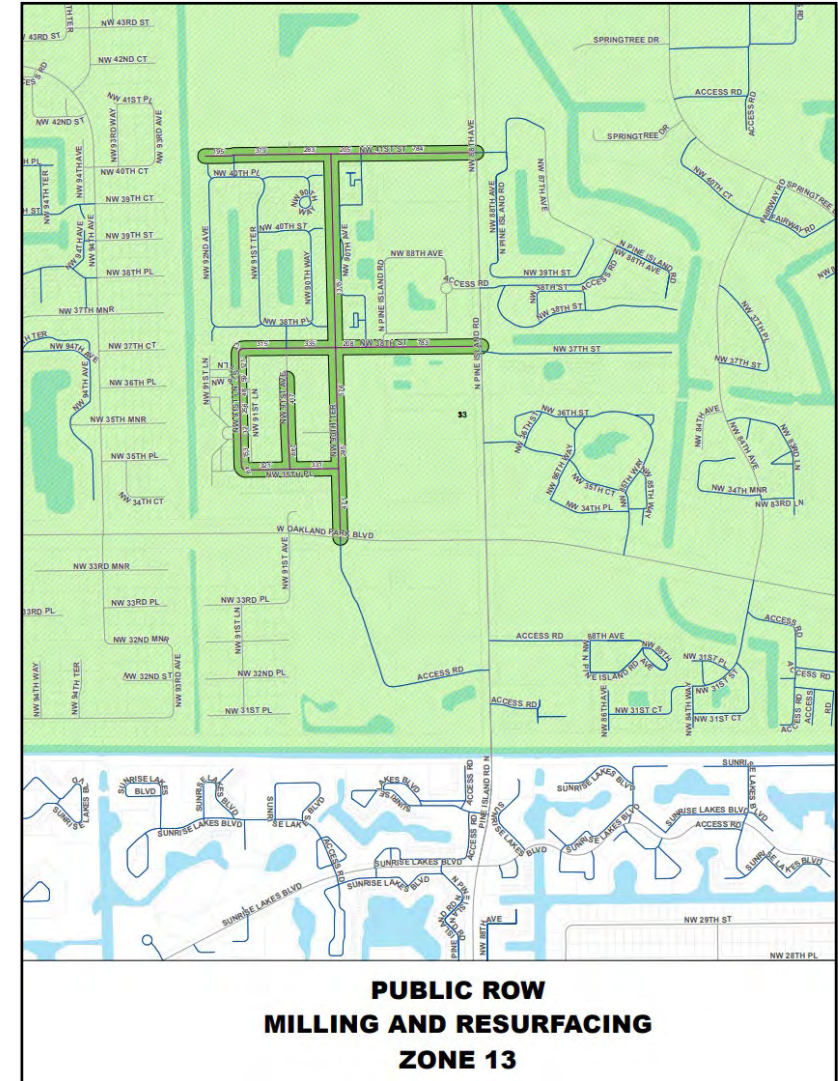
Surtax Municipal R&M Projects – FY 2020

Municipality	Sunrise
Project ID	BC-SUNRISE-FY2020-00006
Category	Milling, paving, and resurfacing of public roads
Description	Zone 11, Phase 1, includes milling and resurfacing 4.9 miles of various local roadways within the Gold Key Villas Subdivision and Sunrise Golf Village neighborhood.
Location	Multiple locations
Project Estimate	\$1,853,260



Surtax Municipal R&M Projects – FY 2020

Municipality	Sunrise
Project ID	BC-SUNRISE-FY2020-00007
Category	Milling, paving, and resurfacing of public roads
Description	Zone 13, Phase 1, includes milling and resurfacing 1.6 miles of local roadways generally bounded by West Oakland Park Boulevard on the south, Pine Island Road on the east, NW 41st Street on the north, and the City's drainage canal on the west.
Location	Multiple locations
Project Estimate	\$819,527



Brought to you by the Penny for Transportation

Surtax Municipal R&M Projects – FY 2020

Municipality	Sunrise
Project ID	BC-SUNRISE-FY2020-00008
Category	Sidewalk/greenway repairs, including repairs to meet ADA standards
Description	Zone B, Phase 1, includes the removal and replacement of approximately 34,000 SF of sidewalks within Sunrise Golf Village section 21 which is bounded by NW 26 Pl, NW 19th Pl, Pine Island Road and Nob Hill Rd.
Location	Multiple locations
Project Estimate	\$450,795



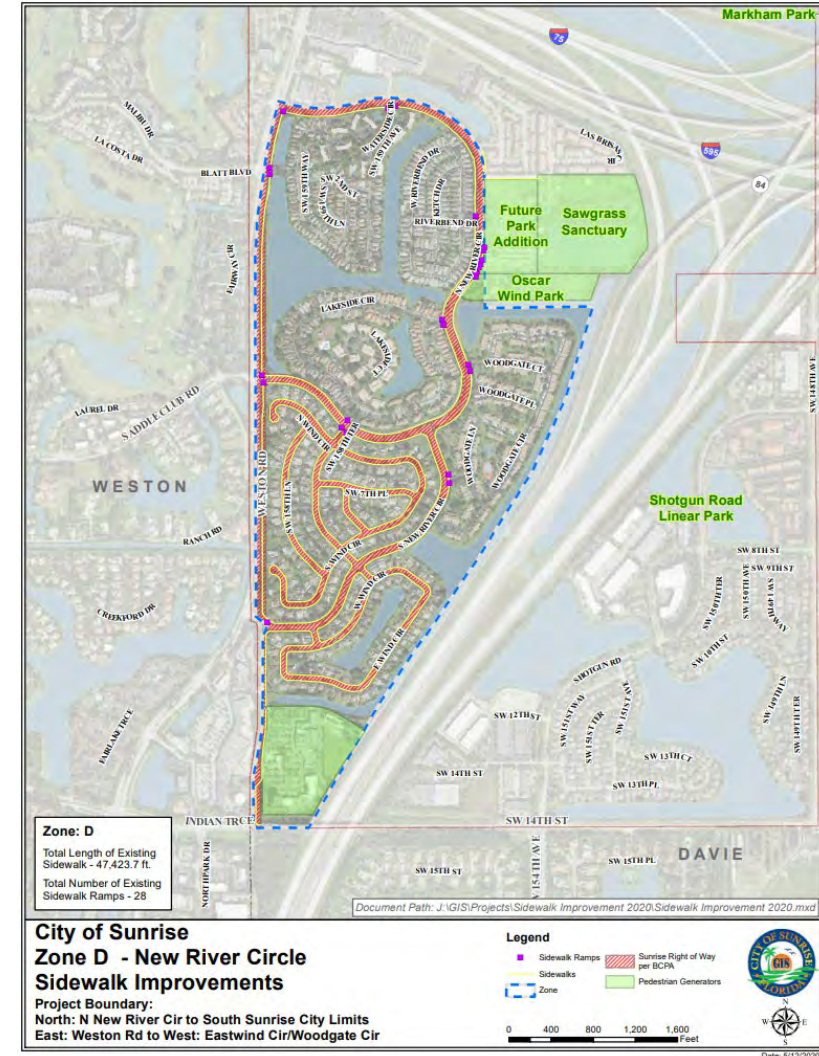
Surtax Municipal R&M Projects – FY 2020

Municipality	Sunrise
Project ID	BC-SUNRISE-FY2020-00009
Category	Sidewalk/greenway repairs, including repairs to meet ADA standards
Description	Zone C, Phase 1, includes the removal and replacement of approximately 30,000 SF of sidewalks within the Twin Lakes Community which is bounded by West Oakland Park Boulevard, NW 29th Street, Hiatus Road, and Flamingo Road.
Location	Multiple locations
Project Estimate	\$395,212



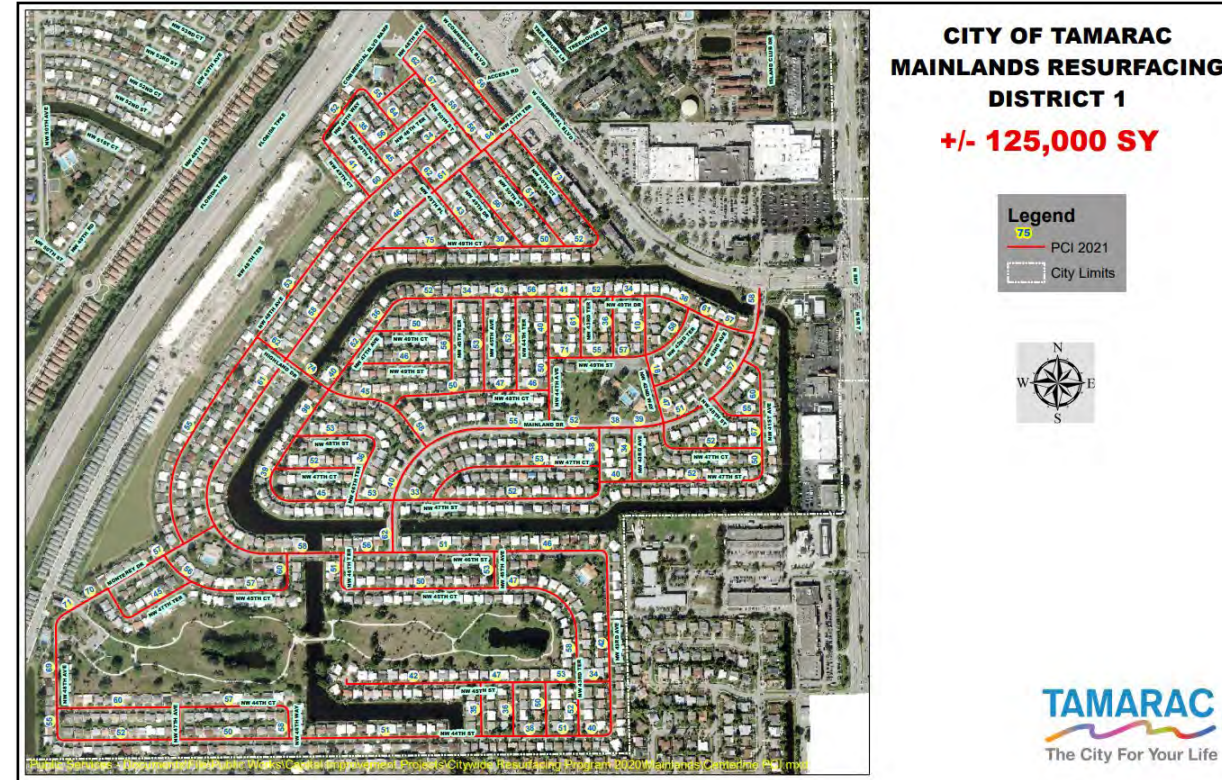
Surtax Municipal R&M Projects – FY 2020

Municipality	Sunrise
Project ID	BC-SUNRISE-FY2020-00010
Category	Sidewalk/greenway repairs, including repairs to meet ADA standards
Description	Zone D, Phase 1, includes the removal and replacement of approximately 15,000 sf of sidewalks within the New River Community which is bounded by North New River Circle, City of Sunrise southern limit, Weston Road, and Eastwind/Woodgate Circle.
Location	Multiple locations
Project Estimate	\$198,947



Surtax Municipal R&M Projects – FY 2020

Municipality	Tamarac
Project ID	BC-TAM-FY2020-00001
Category	Milling, paving, and resurfacing of public roads
Description	Mainlands 1-5 is a pavement resurfacing project. Provided map includes the Pavement Condition of each roadway segment's surface.
Location	Multiple locations
Project Estimate	\$2,817,339



Surtax Municipal R&M Projects – FY 2020

Municipality	Weston
Project ID	BC-WESTON-FY2020-00001
Category	Roadway drainage system repairs
Description	Installation of drainage pipes and structures and re-establish retention swales in the entire neighborhood located along Sailboat Circle to eliminate localized flooding and water stagnation over extended period of time.
Location	Multiple locations
Project Estimate	\$596,268



Brought to you by the Penny for Transportation

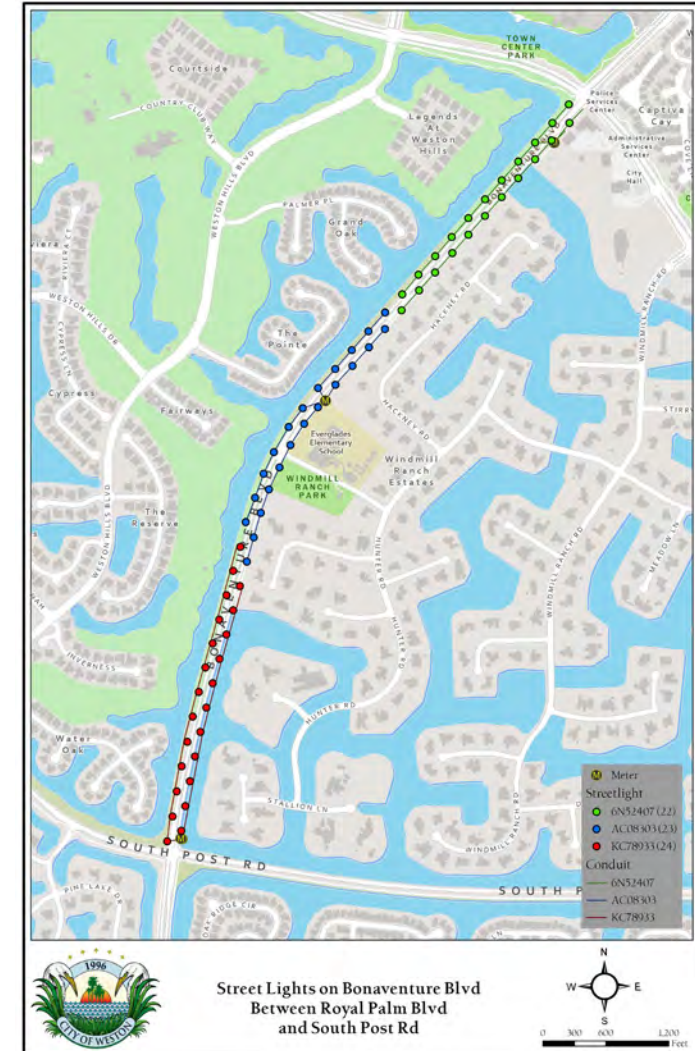
Surtax Municipal R&M Projects – FY 2020

Municipality	Weston
Project ID	BC-WESTON-FY2020-00002
Category	Milling, paving, and resurfacing of public roads
Description	Citywide bike lanes pavement marking refurbishment
Location	Multiple locations
Project Estimate	\$191,834



Surtax Municipal R&M Projects – FY 2020

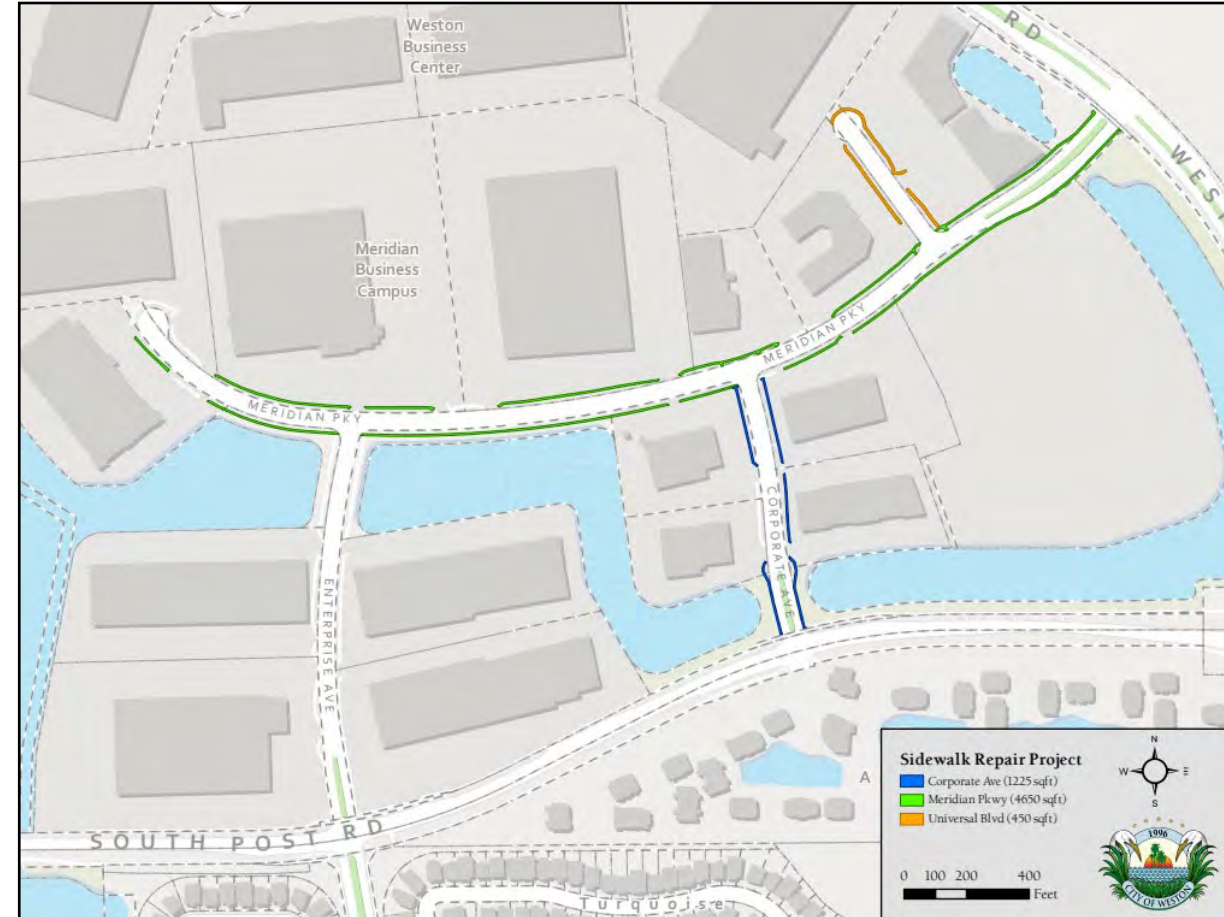
Municipality	Weston
Project ID	BC-WESTON-FY2020-00003
Category	Street lighting repairs
Description	Street lighting - branch circuit conduit and wiring replacement
Location	Bonaventure Blvd, between Royal Palm Blvd and South Post Road.
Project Estimate	\$884,763



Brought to you by the Penny for Transportation

Surtax Municipal R&M Projects – FY 2020

Municipality	Weston
Project ID	BC-WESTON-FY2020-00004
Category	Sidewalk/greenway repairs, including repairs to meet ADA standards
Description	Sidewalk repairs and replacement - Meridian Parkway, Corporate Avenue, and Universal Blvd.
Location	Multiple locations
Project Estimate	\$72,765



Surtax Municipal R&M Projects – FY 2020

Municipality	Wilton Manors
Project ID	BC-WMANORS-FY2020-00001
Category	Milling, paving, and resurfacing of public roads
Description	Milling, paving, and resurfacing of public roads throughout Wilton Manors Zone 1. Roads are south of the Middle River, north of NE 26 th Street, east of NE 16 th Avenue, and west of NE 6 th Avenue.
Location	Multiple locations
Project Estimate	\$1,334,667

No Project Map Provided



Surtax Municipal R&M Projects – FY 2020

Municipality	Wilton Manors
Project ID	BC-WMANORS-FY2020-00002
Category	Milling, paving, and resurfacing of public roads
Description	Milling, paving, and resurfacing of public roads throughout Wilton Manors Zone 2. Roads are south of NE 26 th Street, north of NE 20 th Street, west of Wilton Drive and east of Andrews Avenue.
Location	Multiple locations
Project Estimate	\$1,651,467

No Project Map Provided



Surtax Municipal R&M Projects – FY 2020

Municipality	Wilton Manors
Project ID	BC-WMANORS-FY2020-00003
Category	Milling, paving, and resurfacing of public roads
Description	Milling, paving, and resurfacing public roads throughout the City in Zone 4. Roads are south of Oakland Park Blvd, north of NE 26 th street, west of NE 6 th Avenue, and east of Andrews Avenue.
Location	Multiple locations
Project Estimate	\$1,425,600

No Project Map Provided



Broward County Transportation Surtax

Oversight Board Presentation
Municipal Rehabilitation and Maintenance (R&M) Projects
Cycle 1 – FY 2020
June 4, 2020

